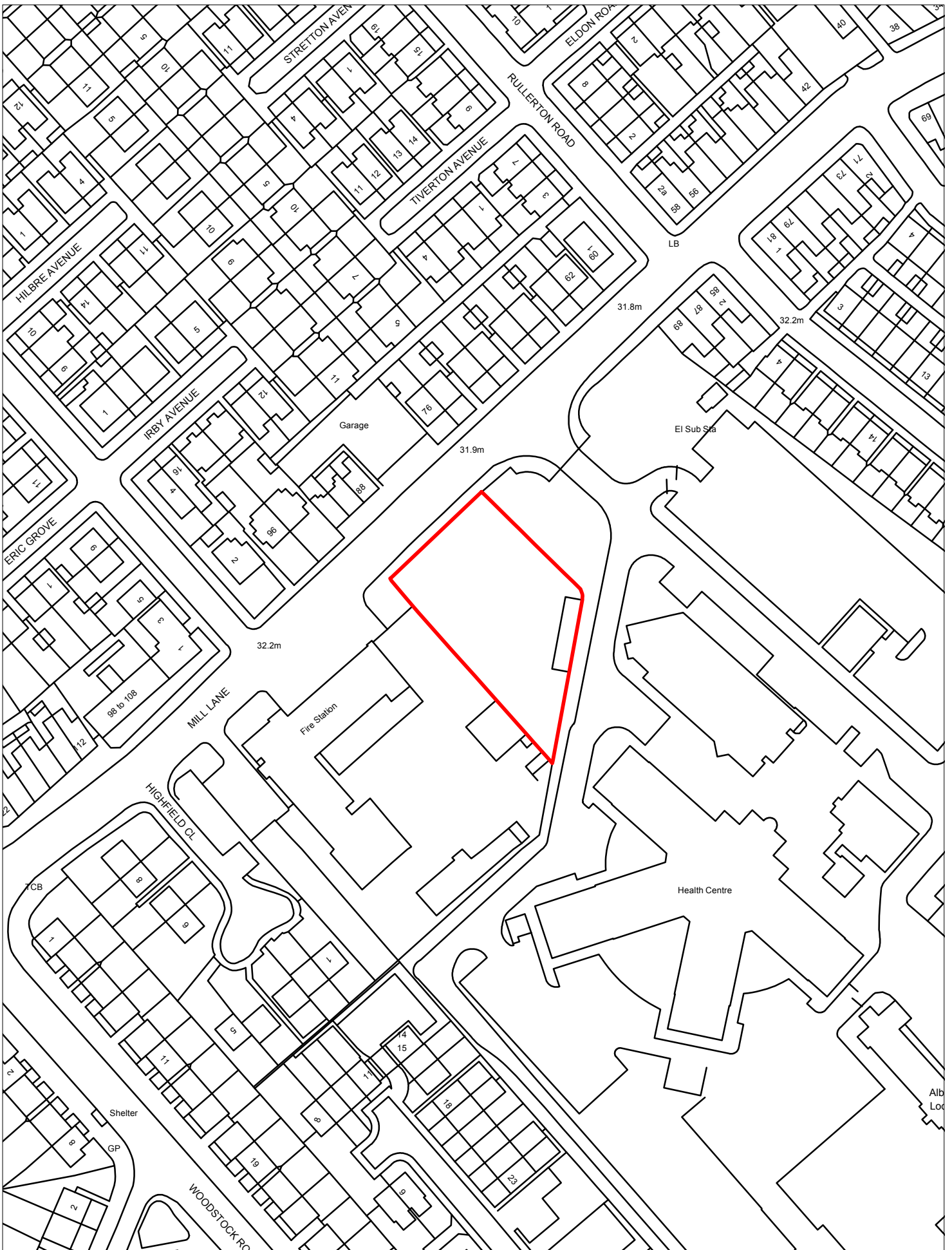


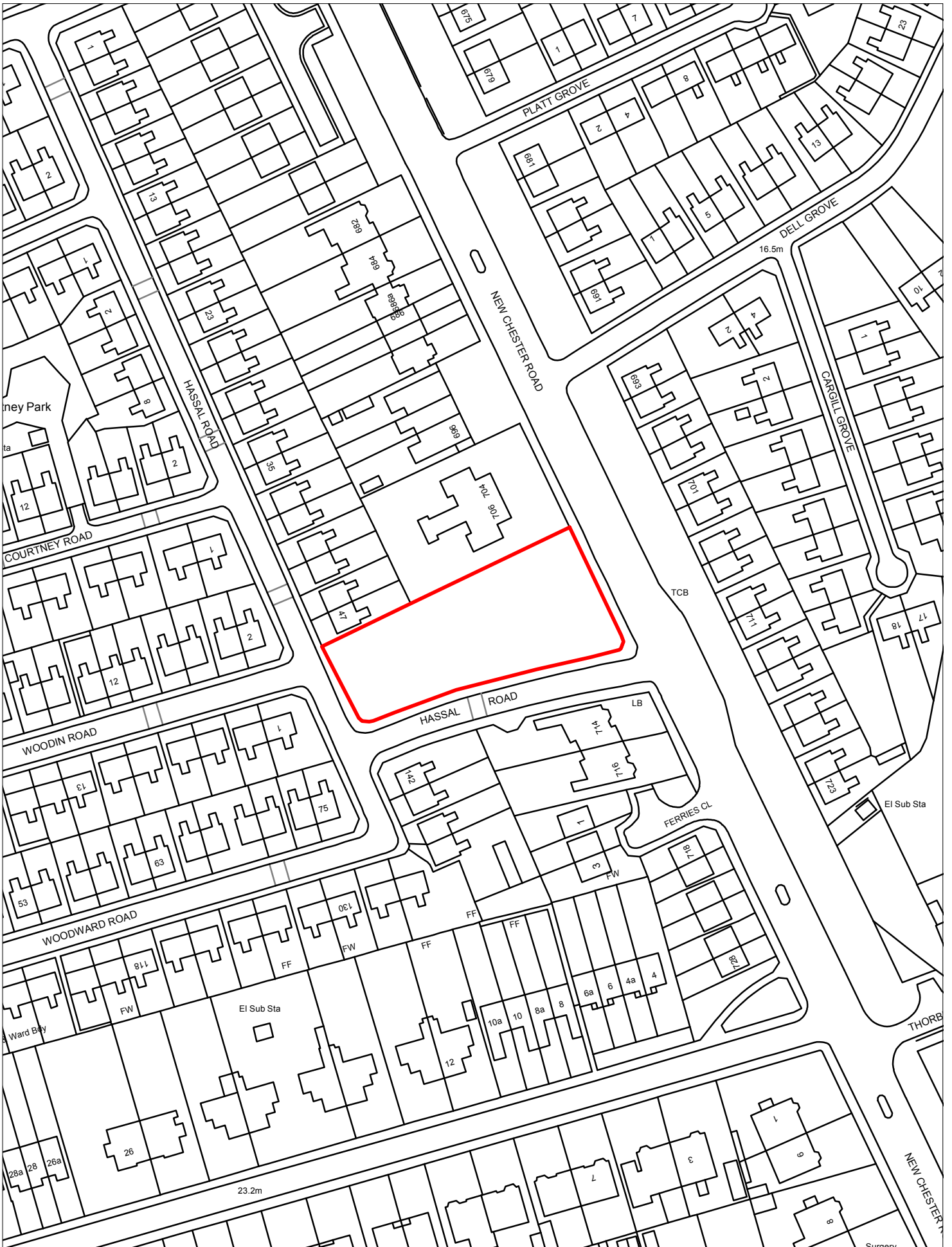
0020 Former Grand Hotel, Marine Promenade

Scale 1:1250



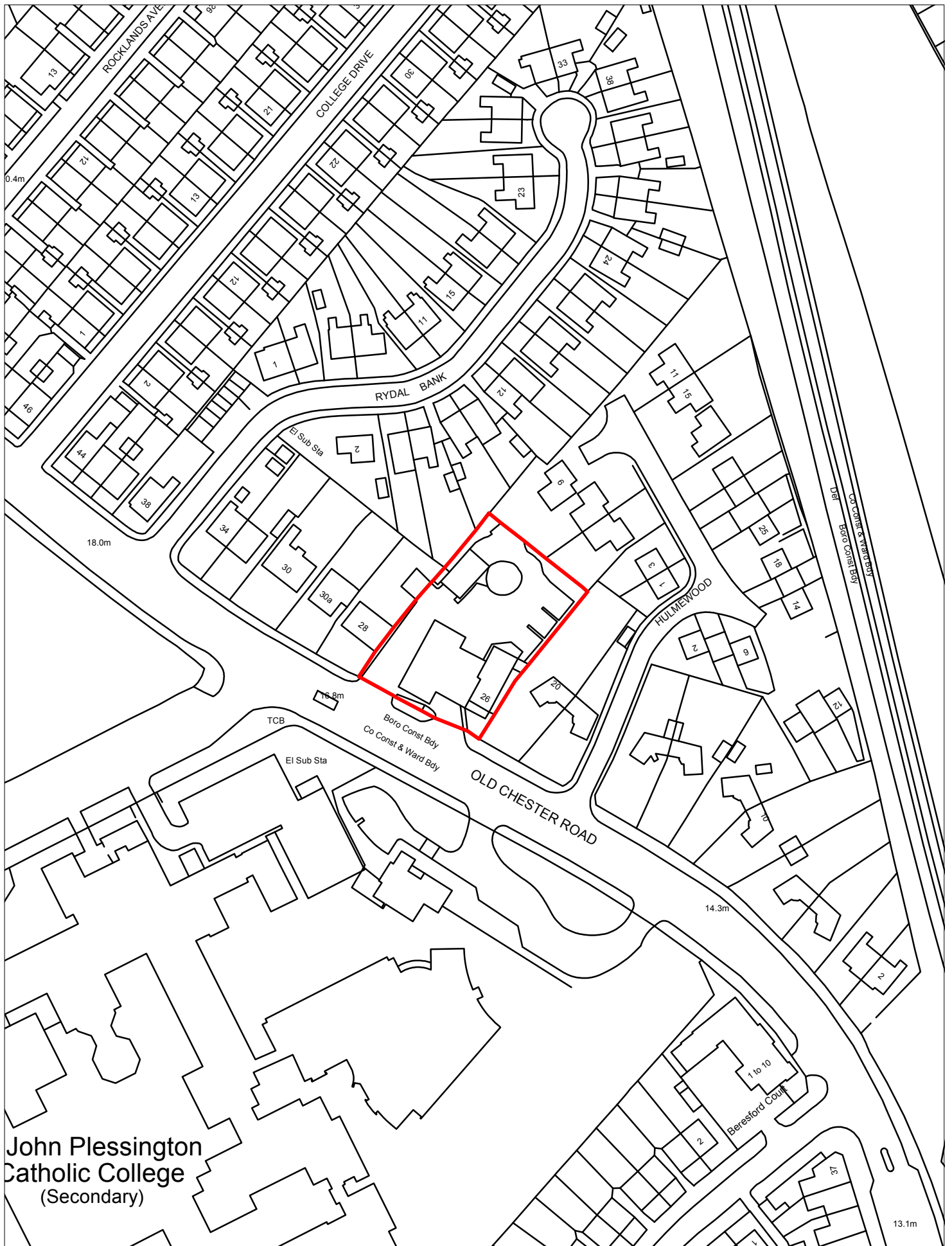
0044 Adjacent Wallasey Fire Station, Liscard

Scale 1:1250



0255 South of 706 New Chester Road, New Ferry

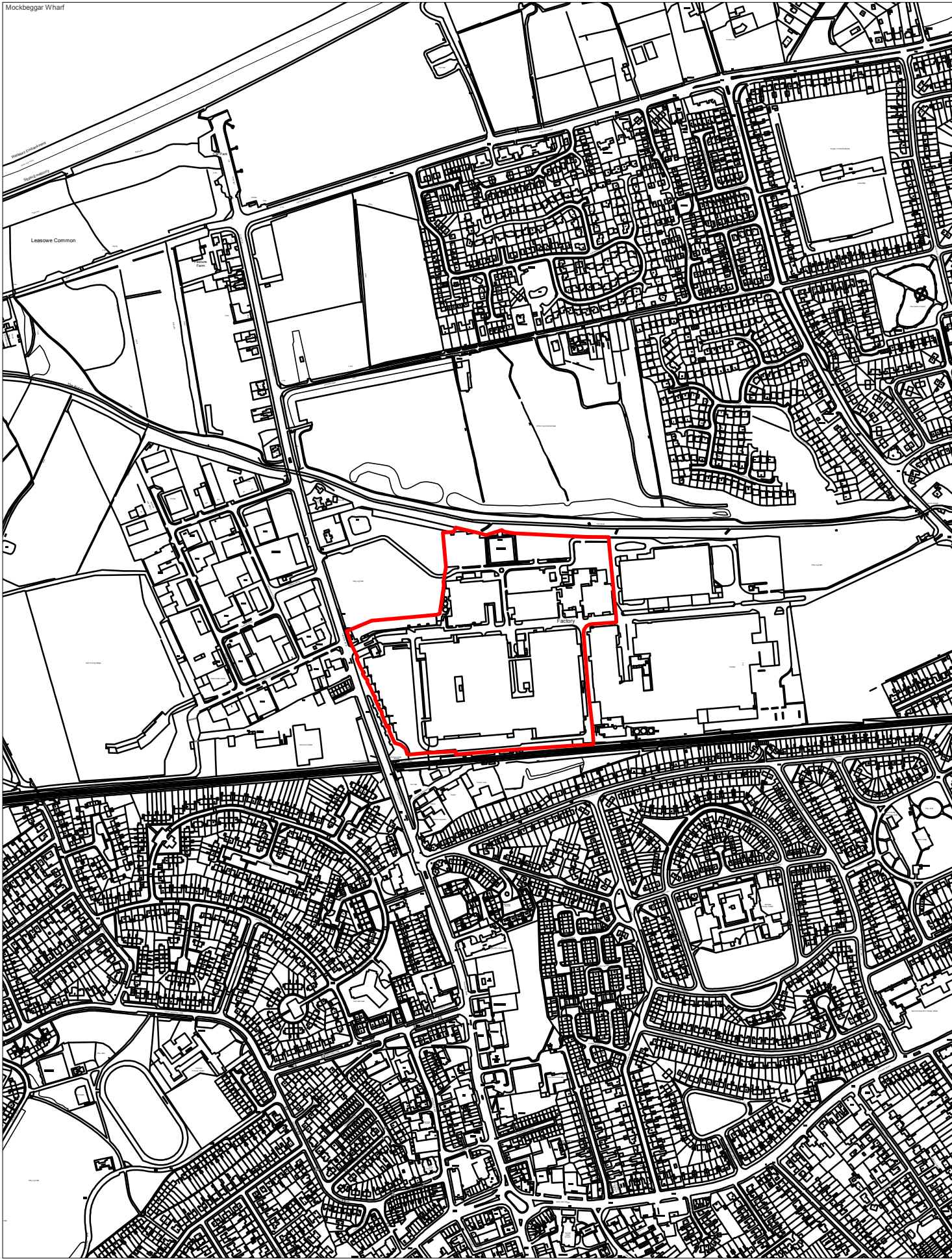
Scale 1:1250



John Plessington
Catholic College
(Secondary)

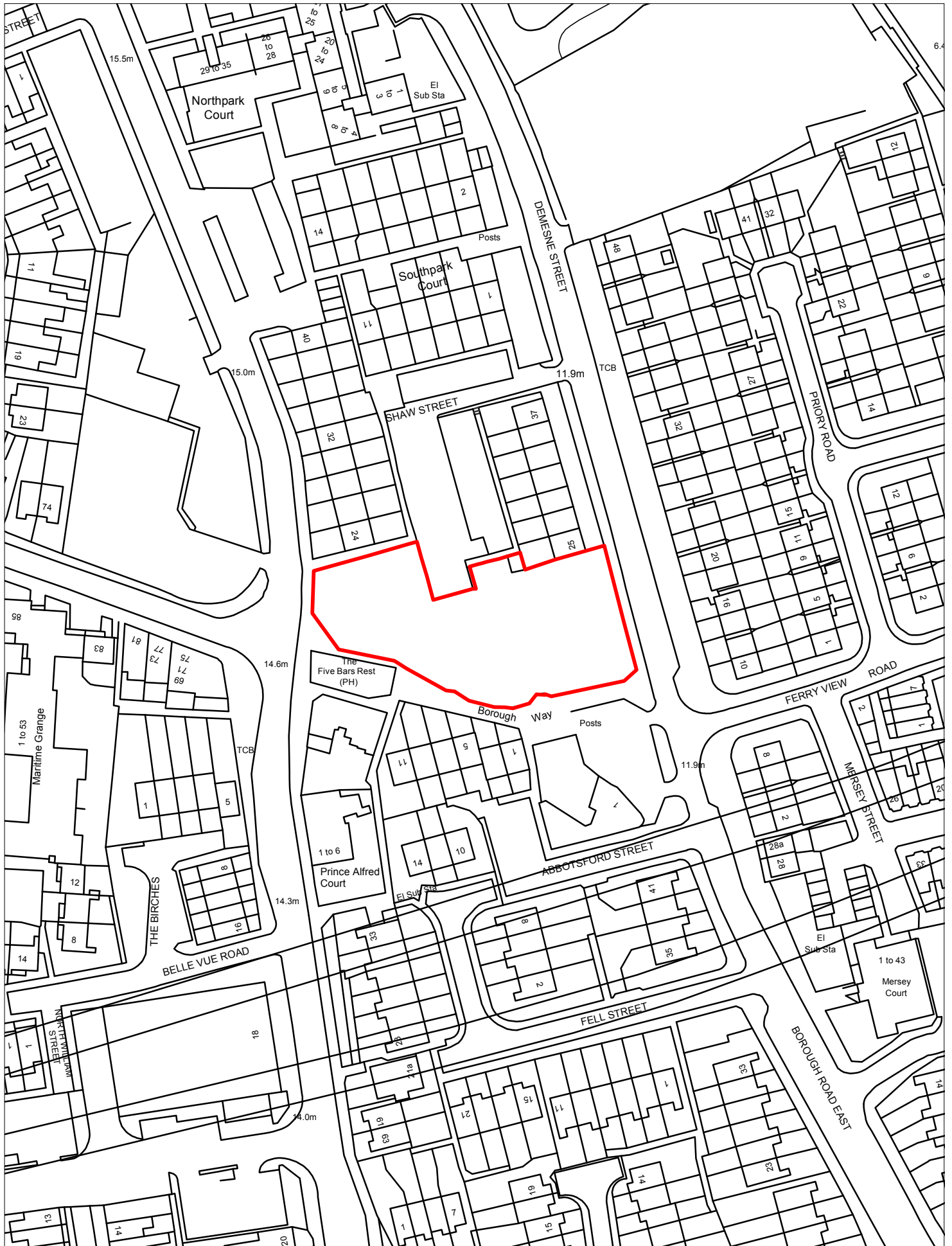
0268 Service Station, 26 Old Chester Road

Scale 1:1250



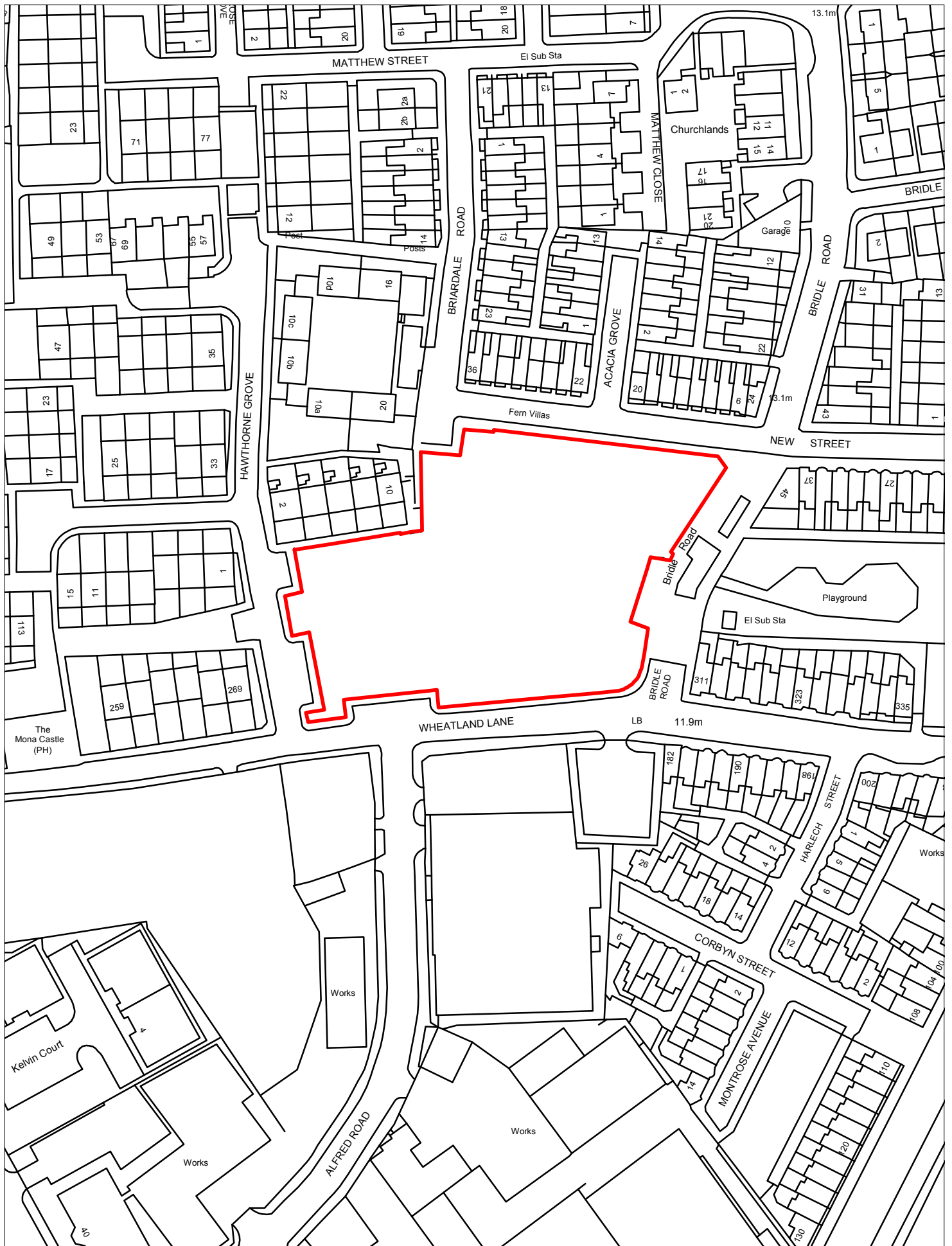
0410 Former Burtons, Pasture Road, Moreton

Scale 1:7500



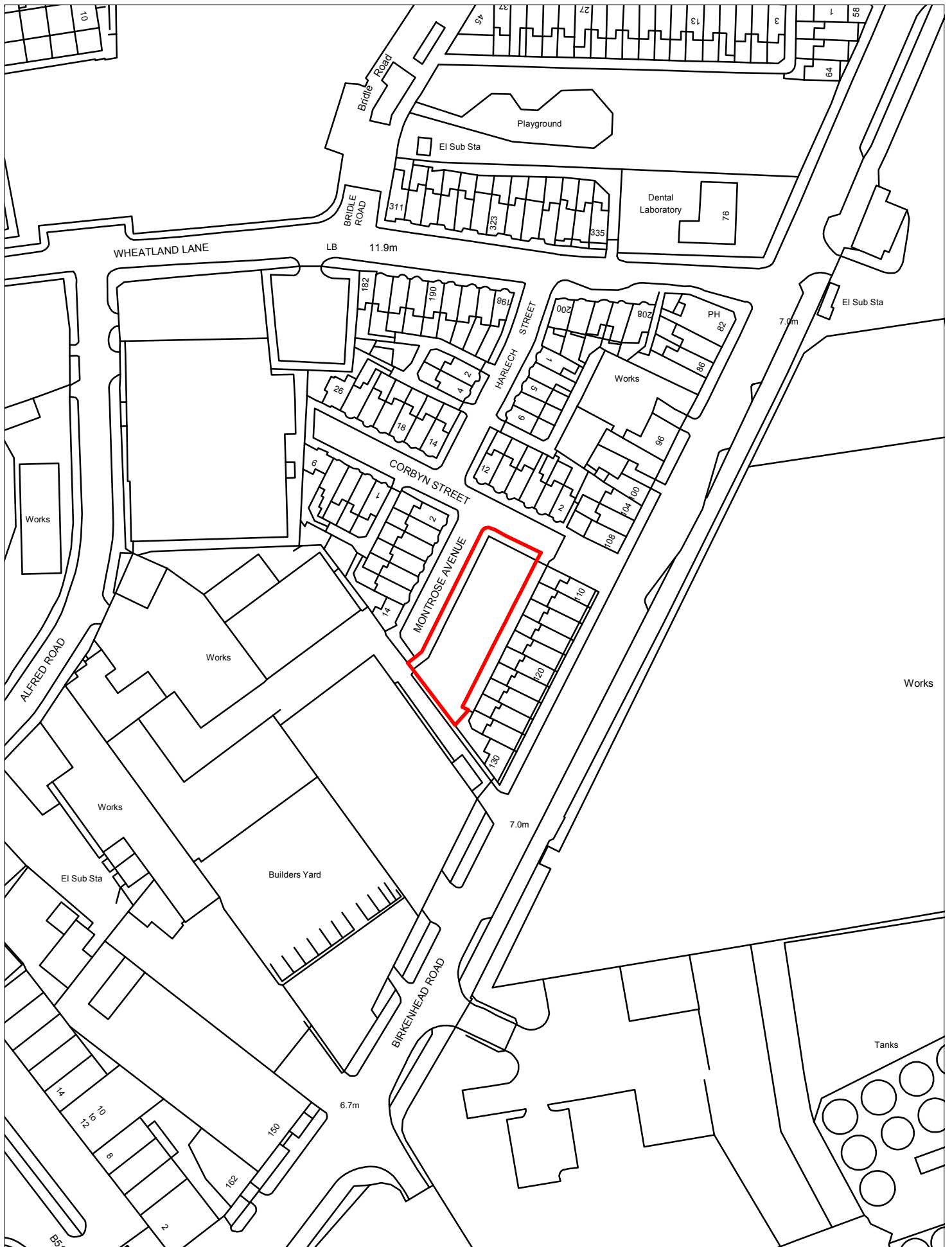
0468 Former 22 to 40, Borough Way, Seacombe

Scale 1:1250



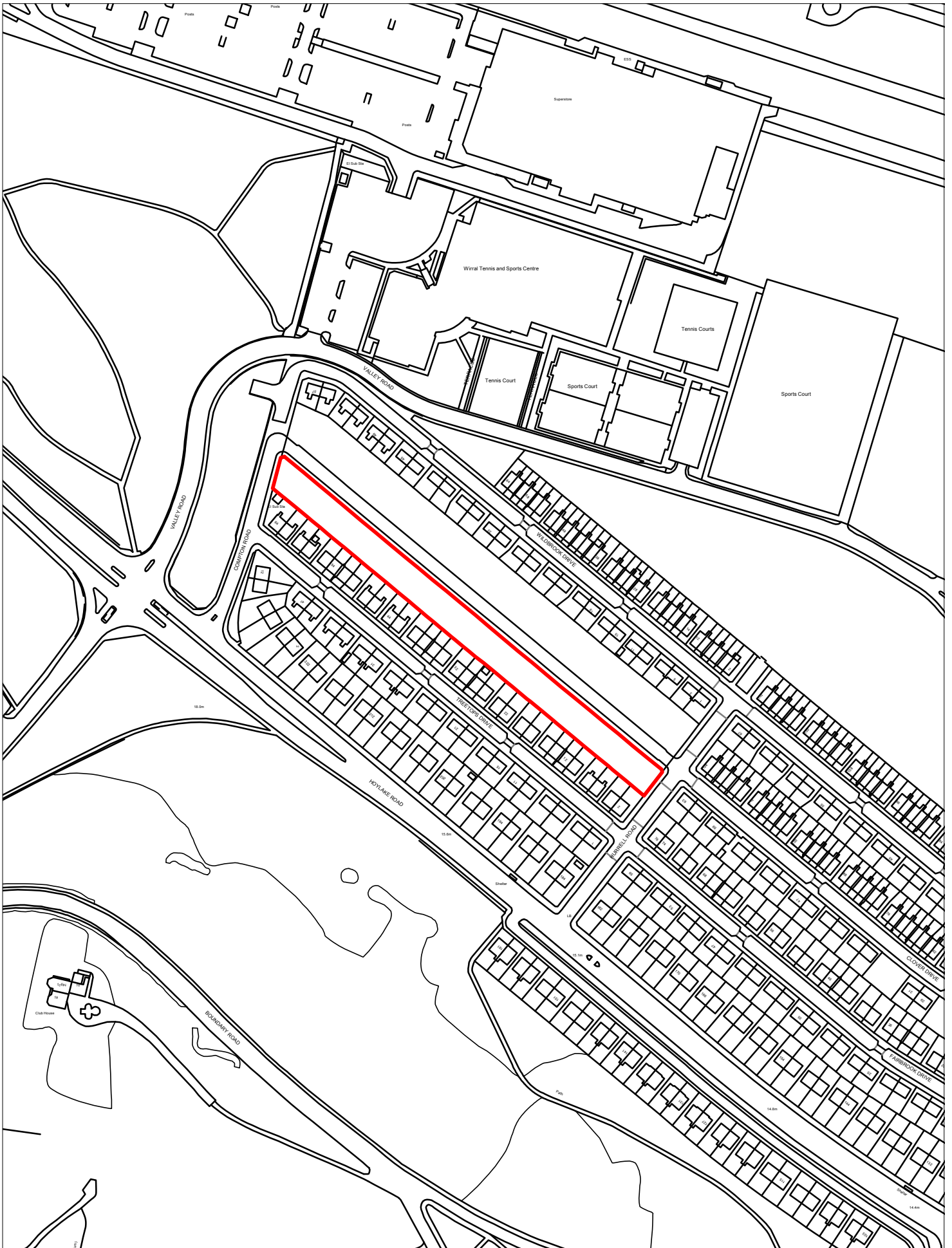
0475 Cleared Site, Wheatland Lane, Seacombe

Scale 1:1250



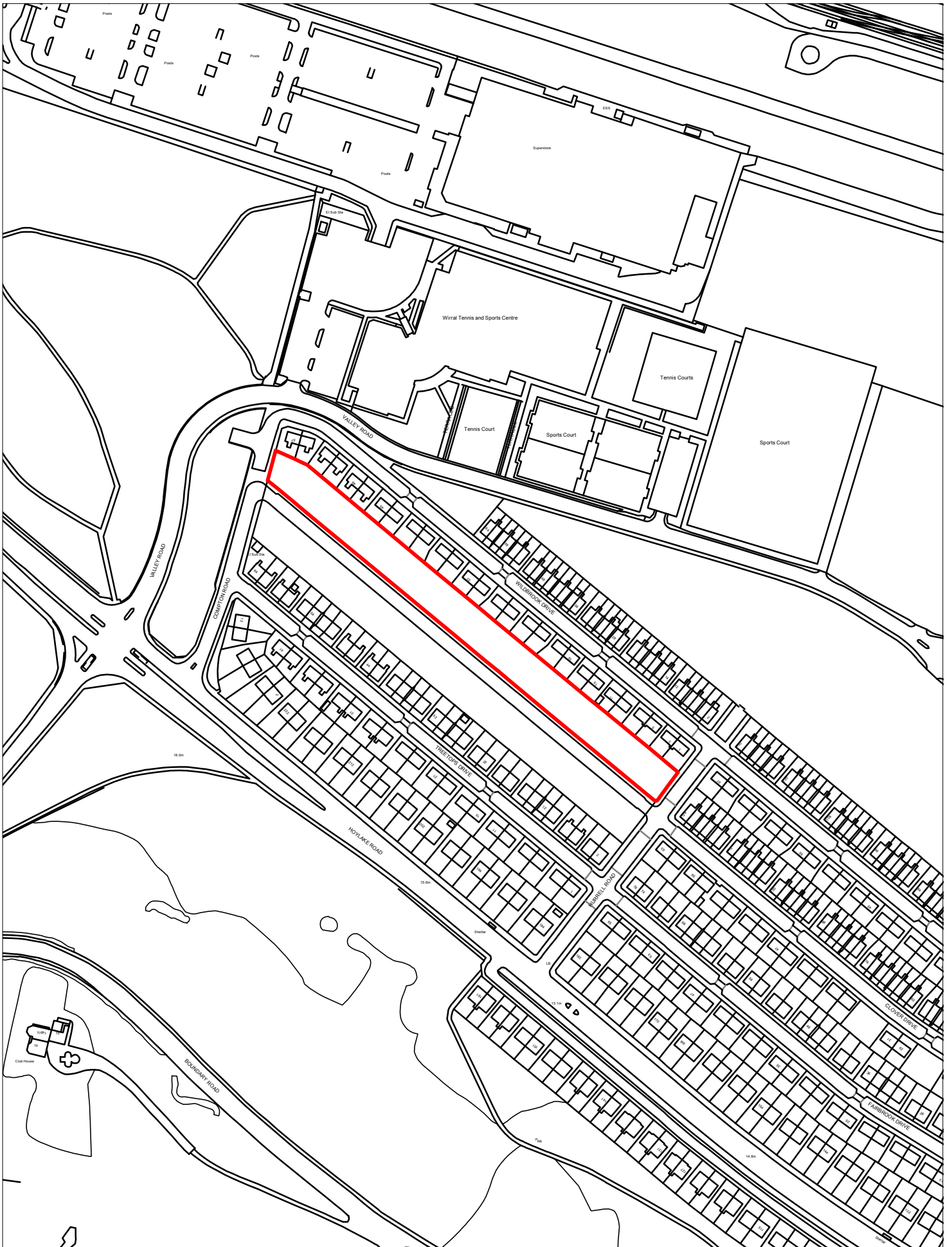
0476 Former 1-17, Montrose Avenue, Seacombe

Scale 1:1250



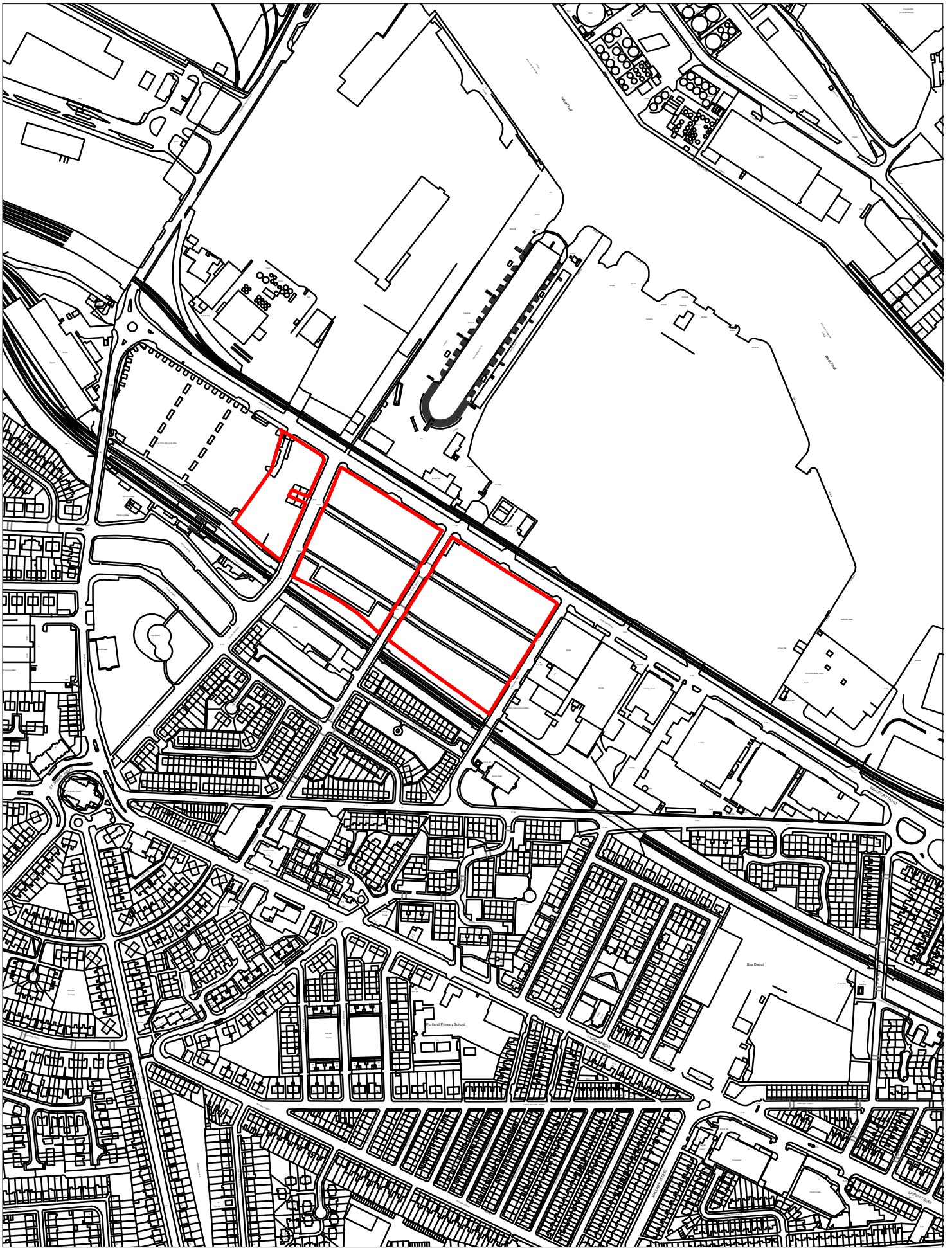
0545 Former 1 to 53 Bluewood Drive, Bidston Rise

Scale 1:2500



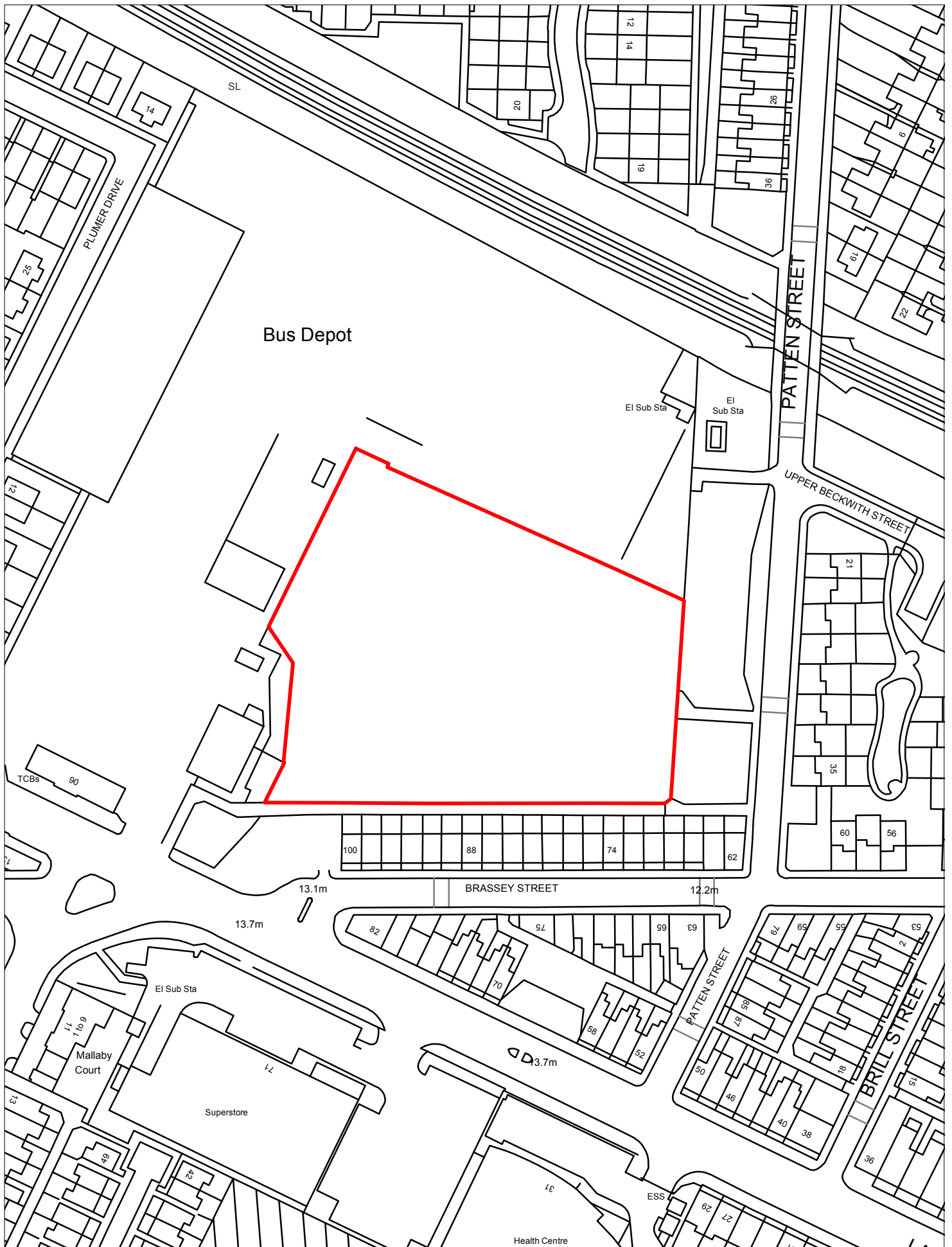
0546 Former 2 to 104 Bluewood Drive, Bidston Rise

Scale 1:2500



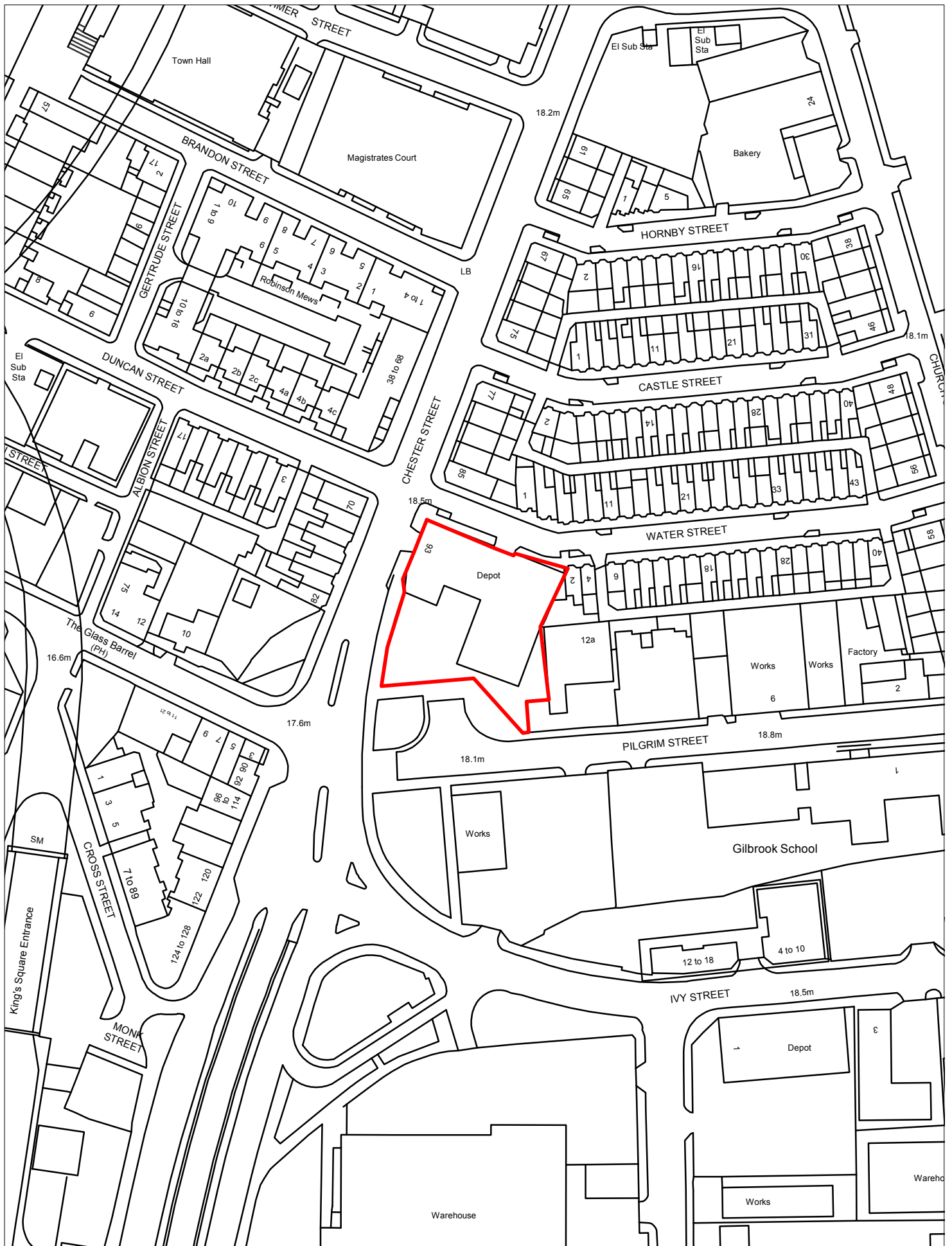
0557 Former River Streets, Birkenhead

Scale 1:5000



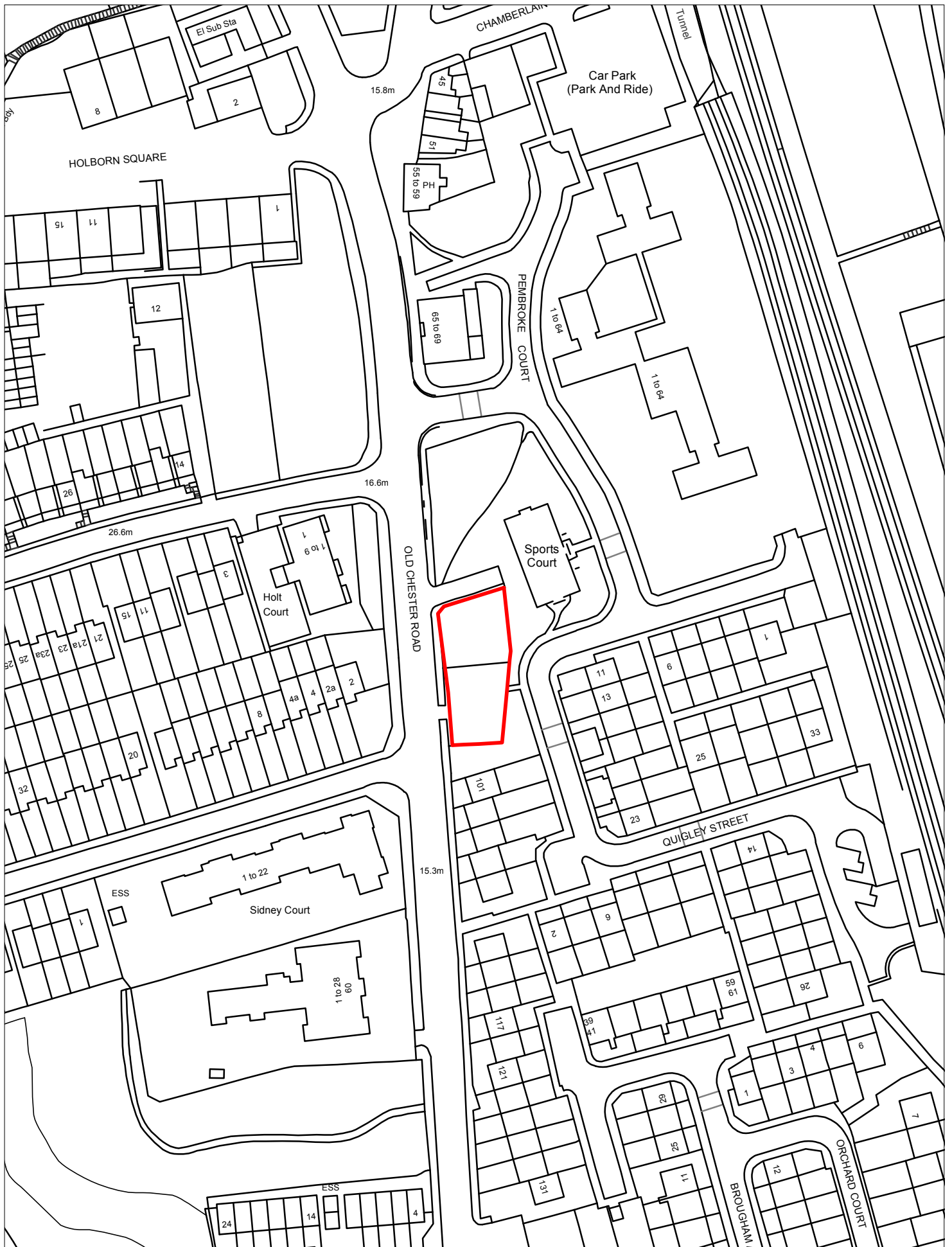
0572 Former Gasholder, Patten Street, Birkenhead

Scale 1:1250



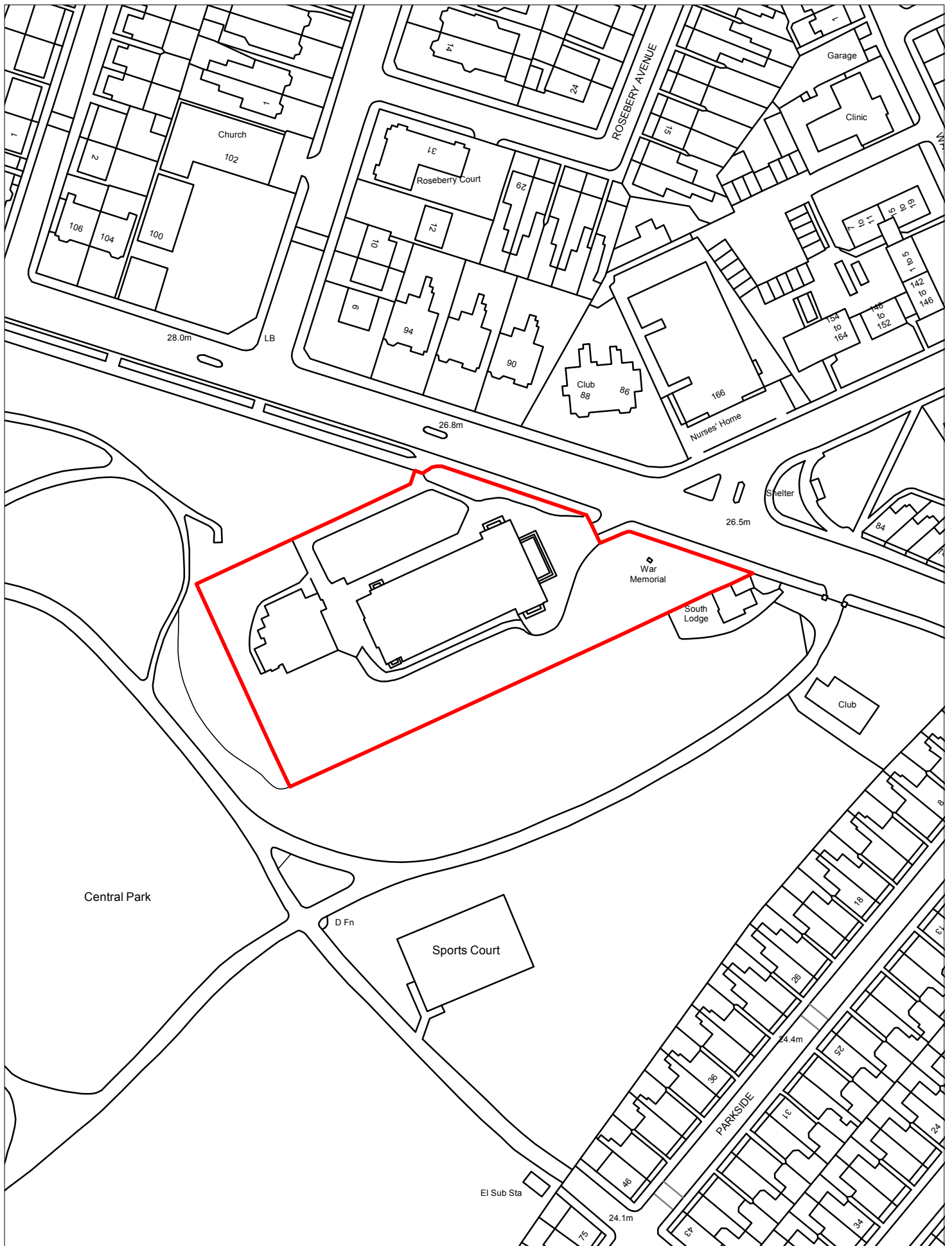
0758 Five Oceans Removal, Chester Road, Birkenhead

Scale 1:1250



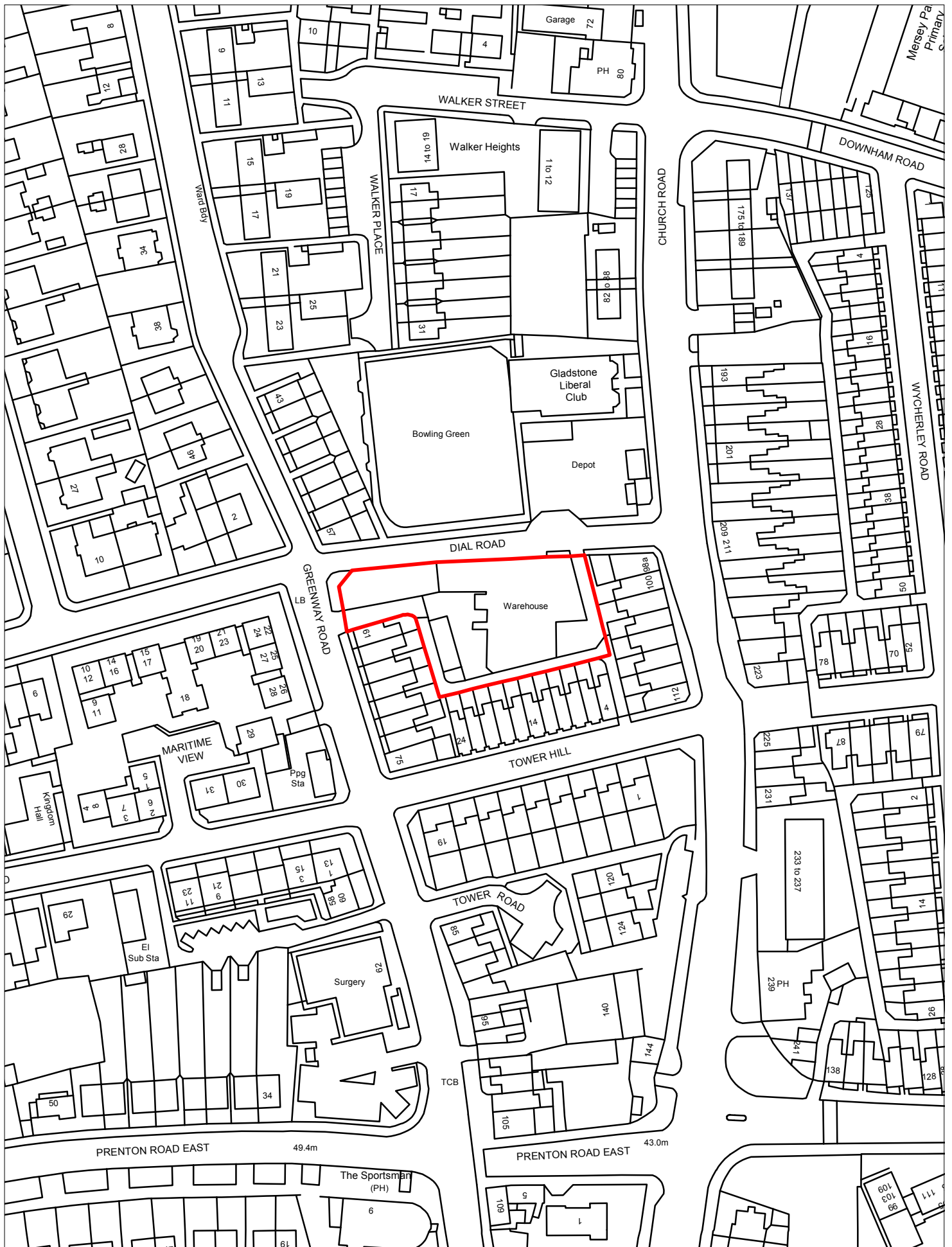
0776 Former 89 to 91 Old Chester Road, Tranmere

Scale 1:1250



1127 Former St John's Church, Liscard Road

Scale 1:1250



1280 Warehouse, Dial Road, Tranmere

Scale 1:1250



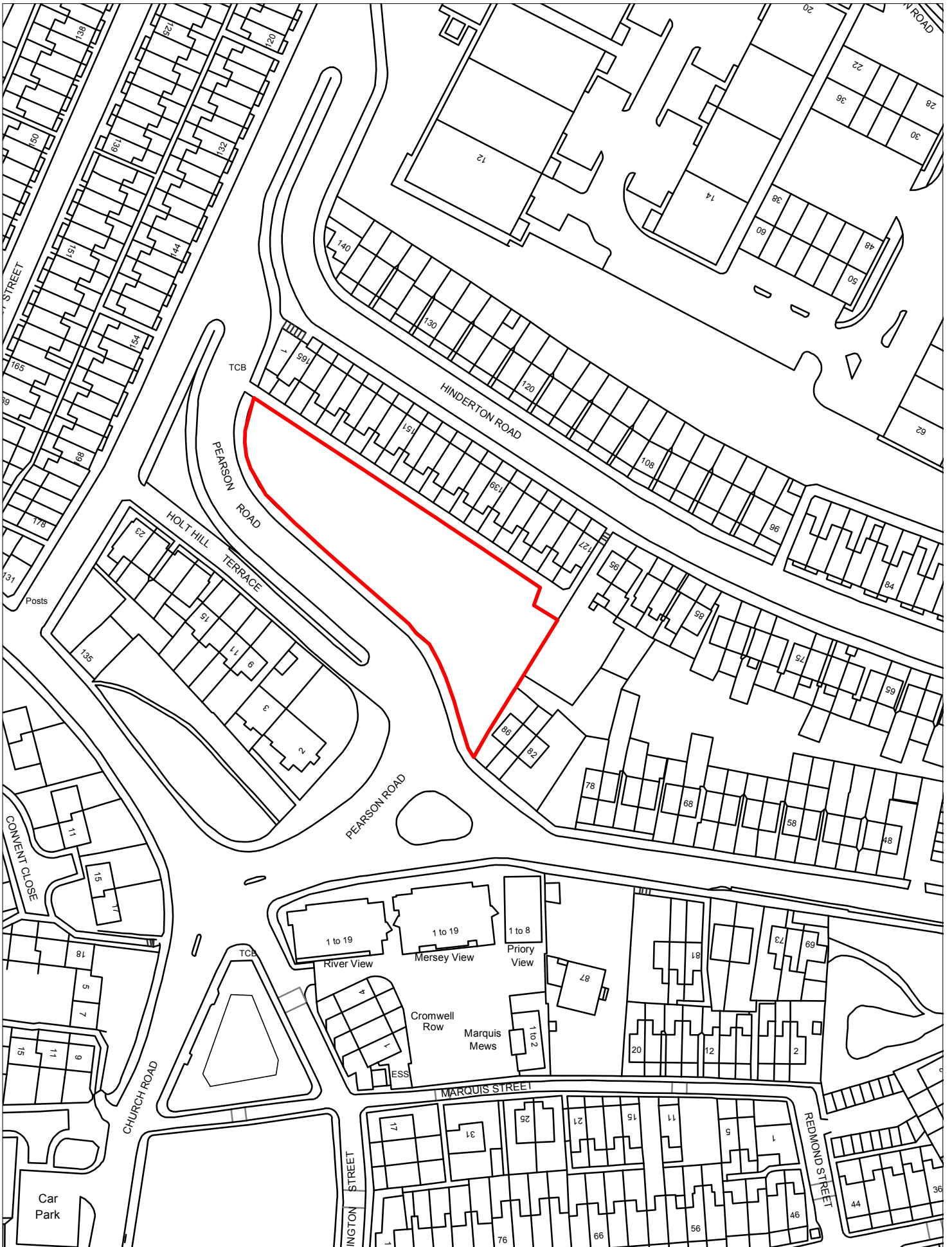
1334 Former Social Club, Downham Road, Tranmere

Scale 1:1250



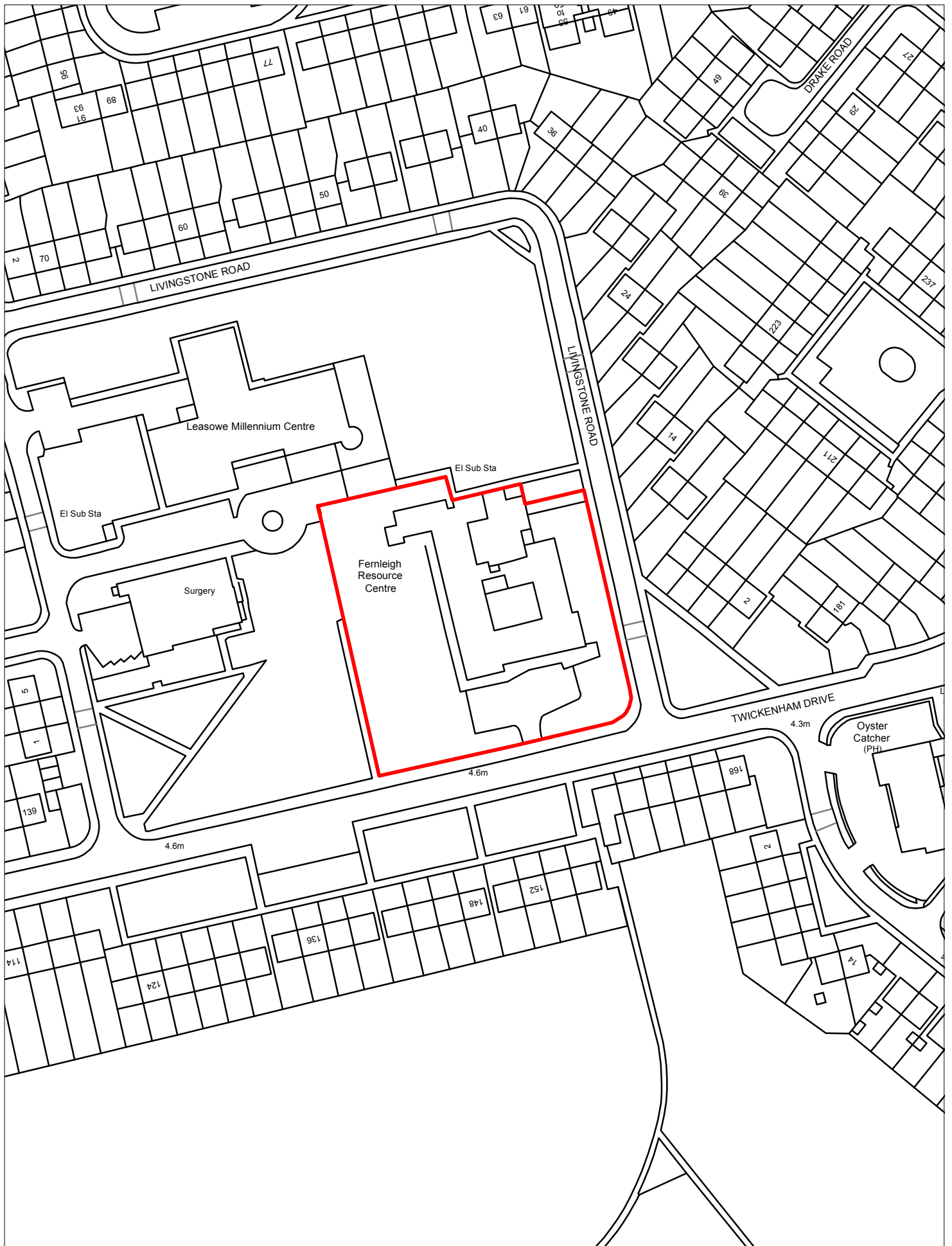
1350 Gibson House, Seabank Road, Egremont

Scale 1:1250



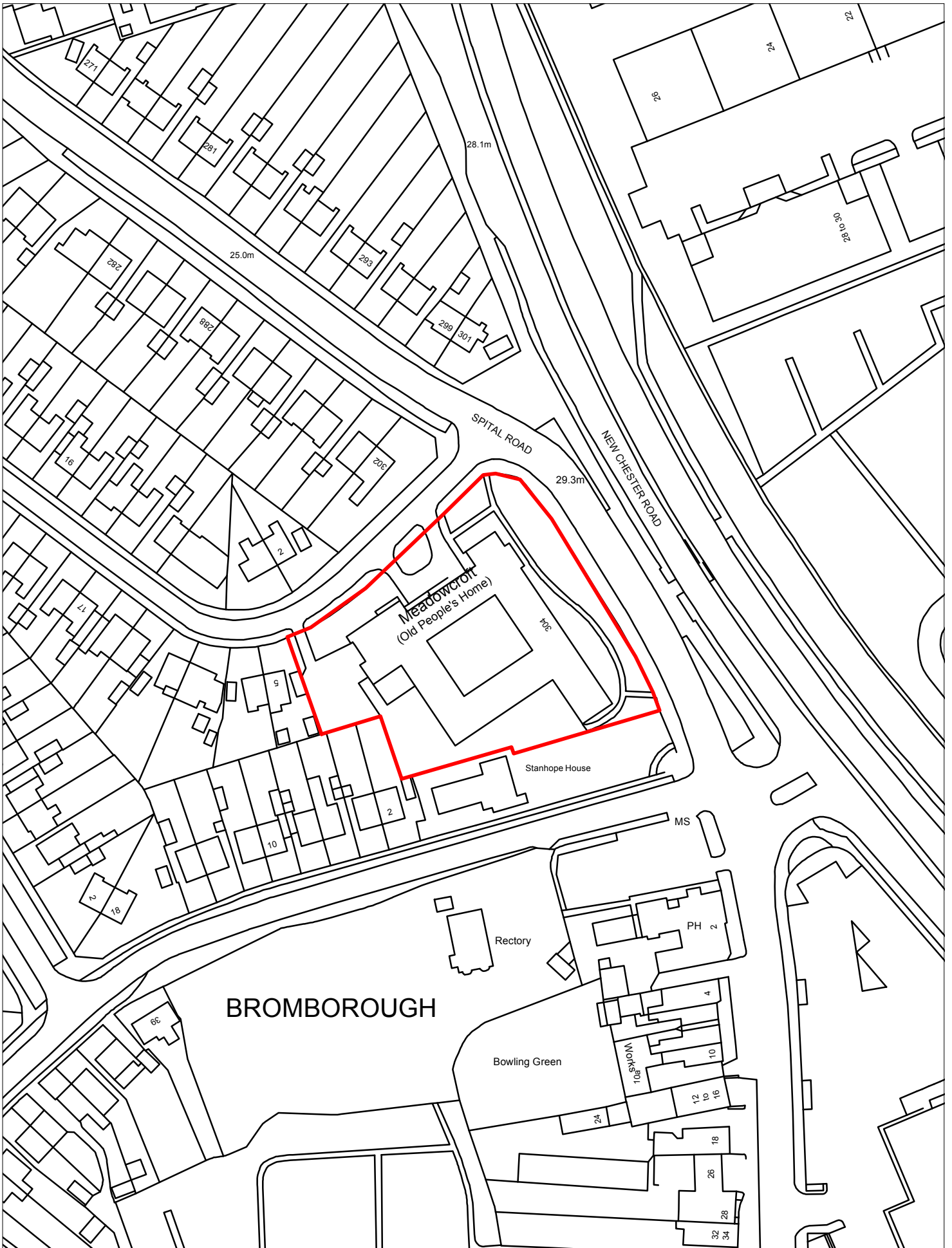
1358 Land at Pearson Road, Tranmere

Scale 1:1250



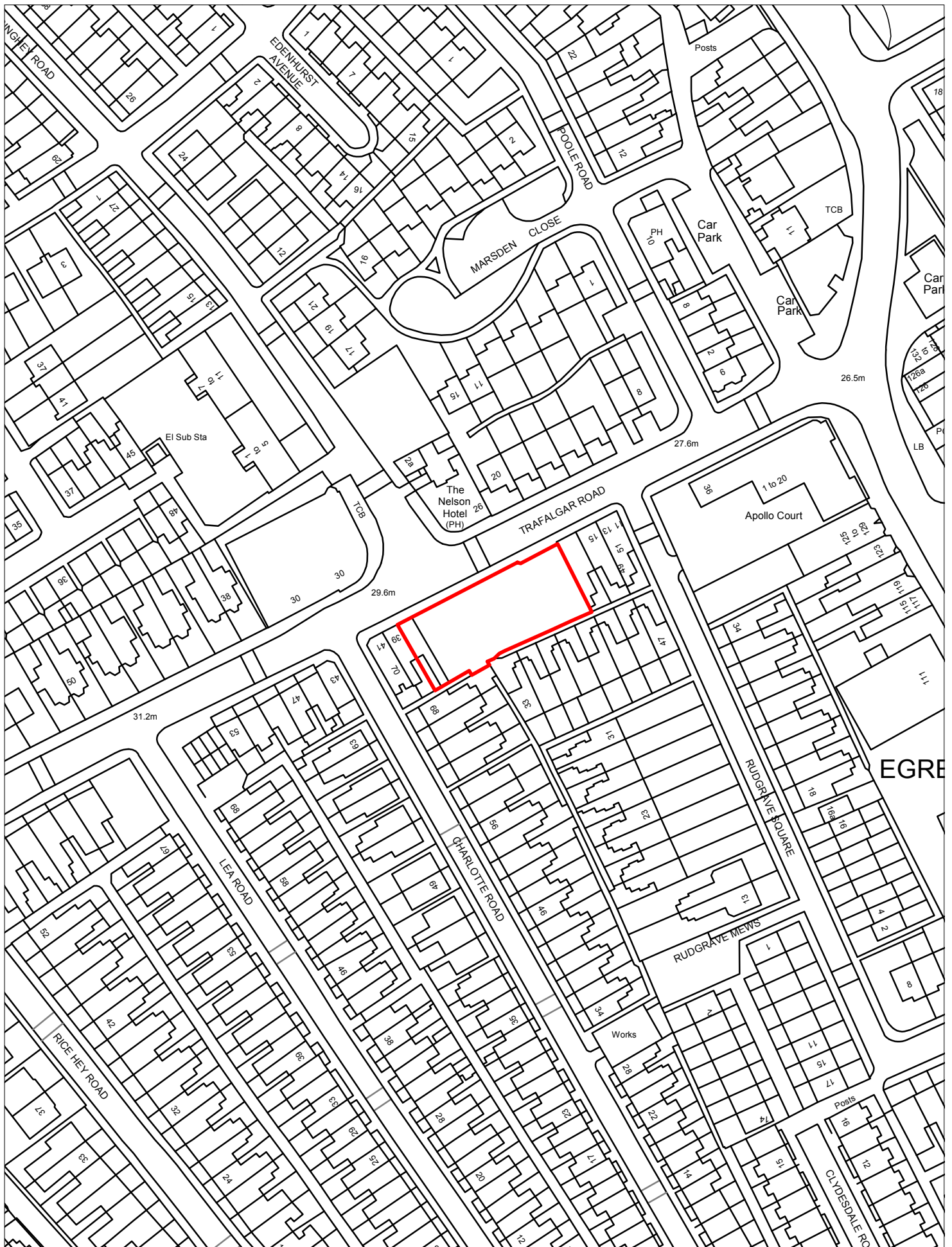
1472 Former Fernleigh, Twickenham Drive, Leasowe

Scale 1:1250



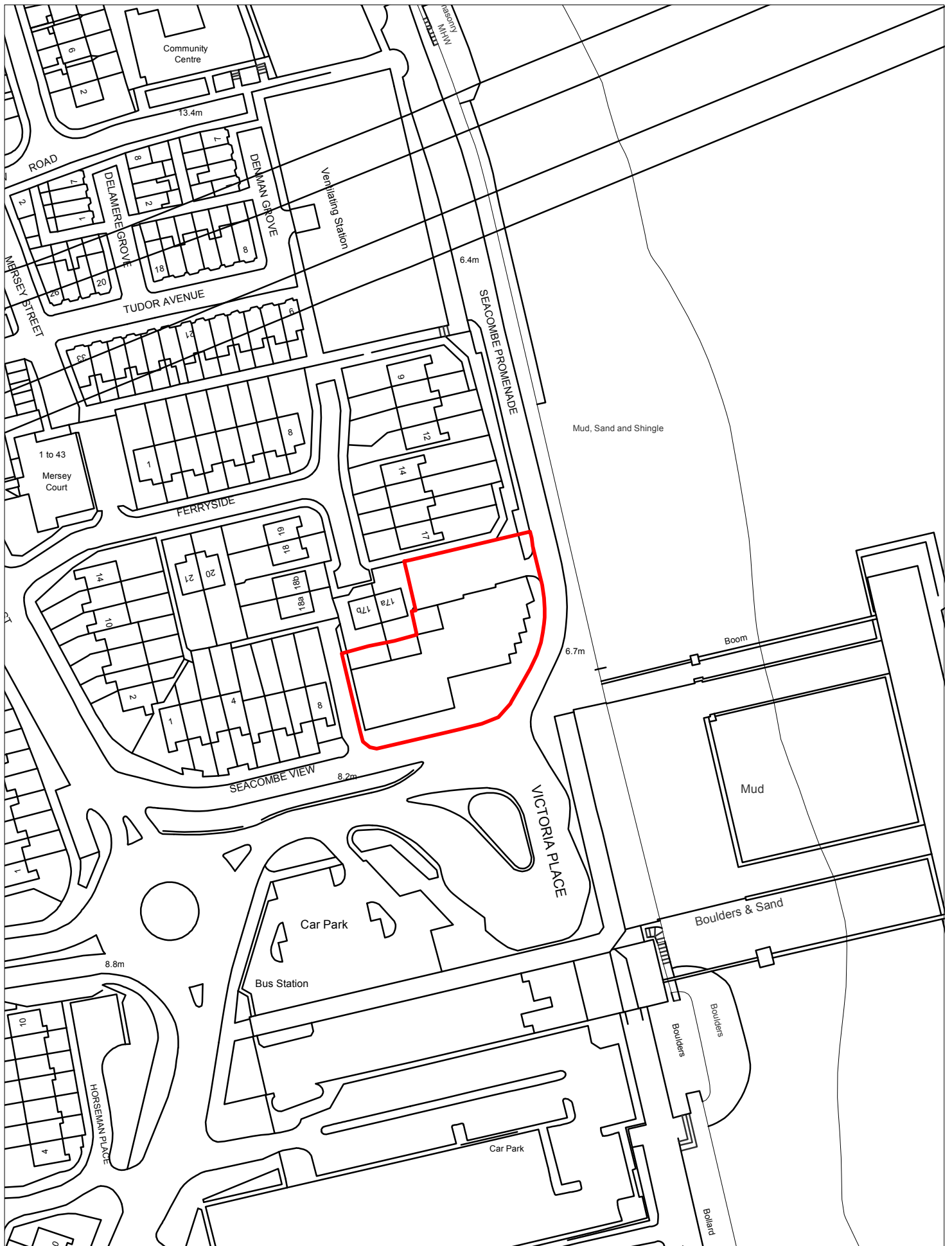
1500 Meadowcroft, Stanhope Drive, Bromborough

Scale 1:1250



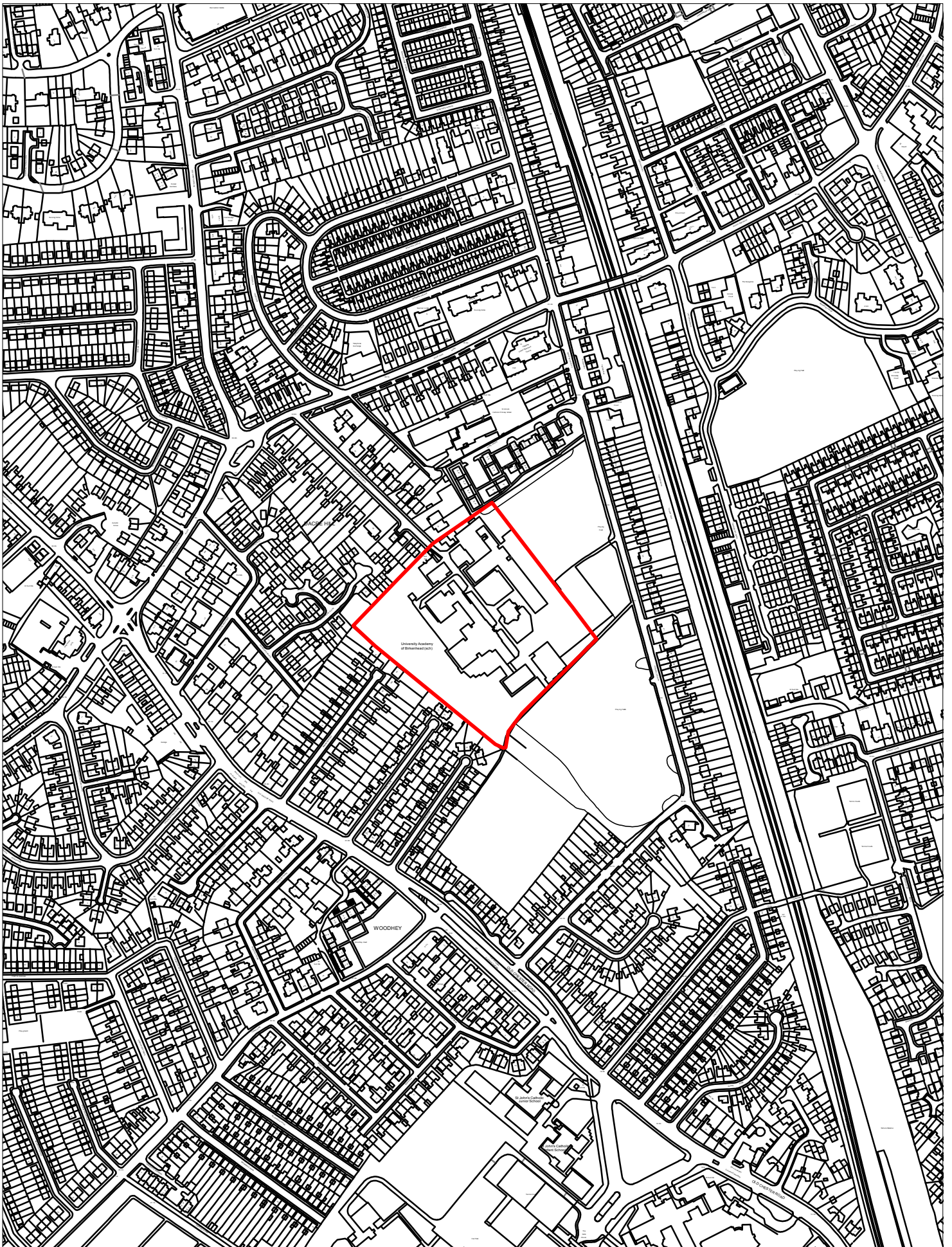
1503 Former 23 to 27 Trafalgar Road, Egremont

Scale 1:1250



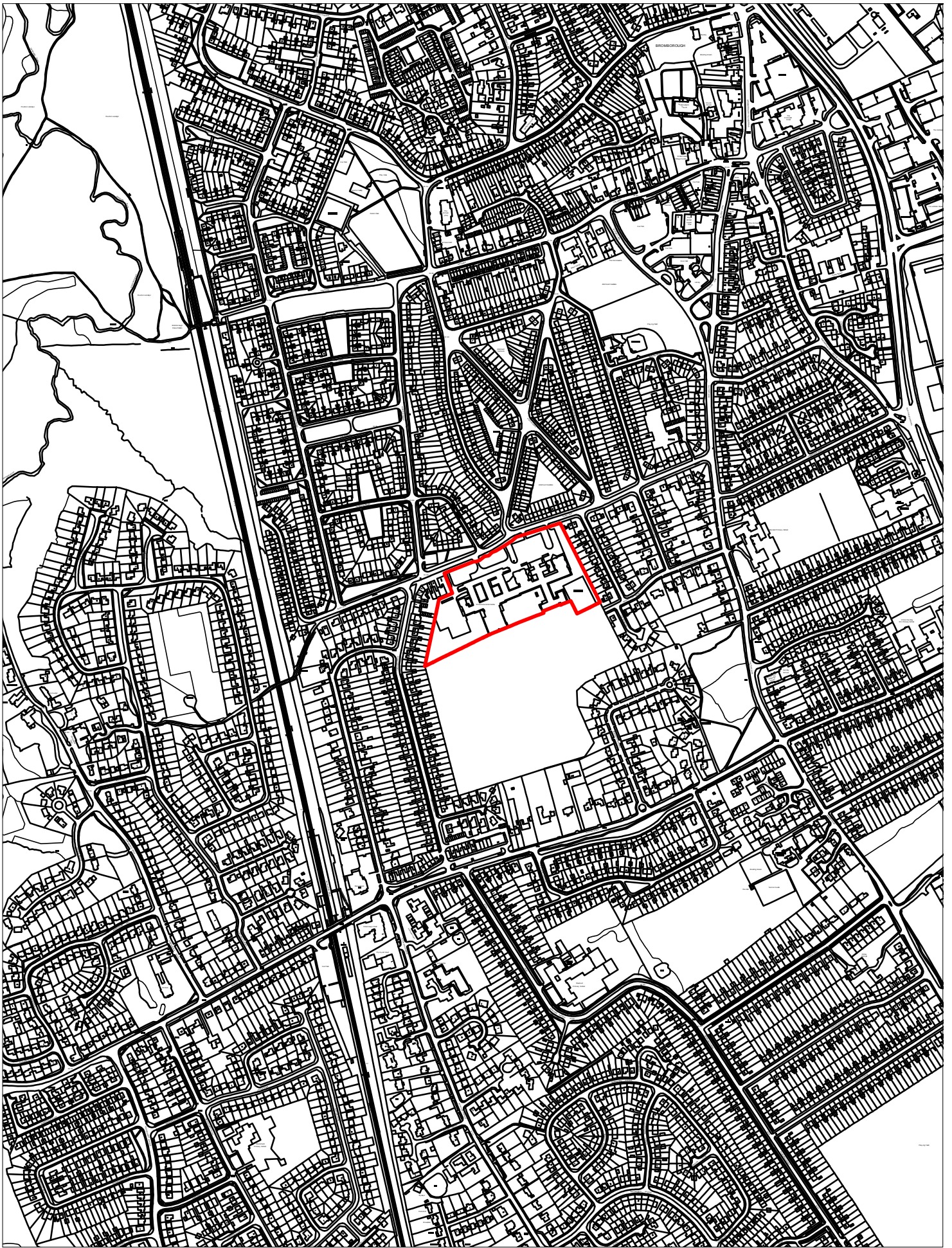
1518 Former Ferry Hotel, Seacombe View

Scale 1:1250



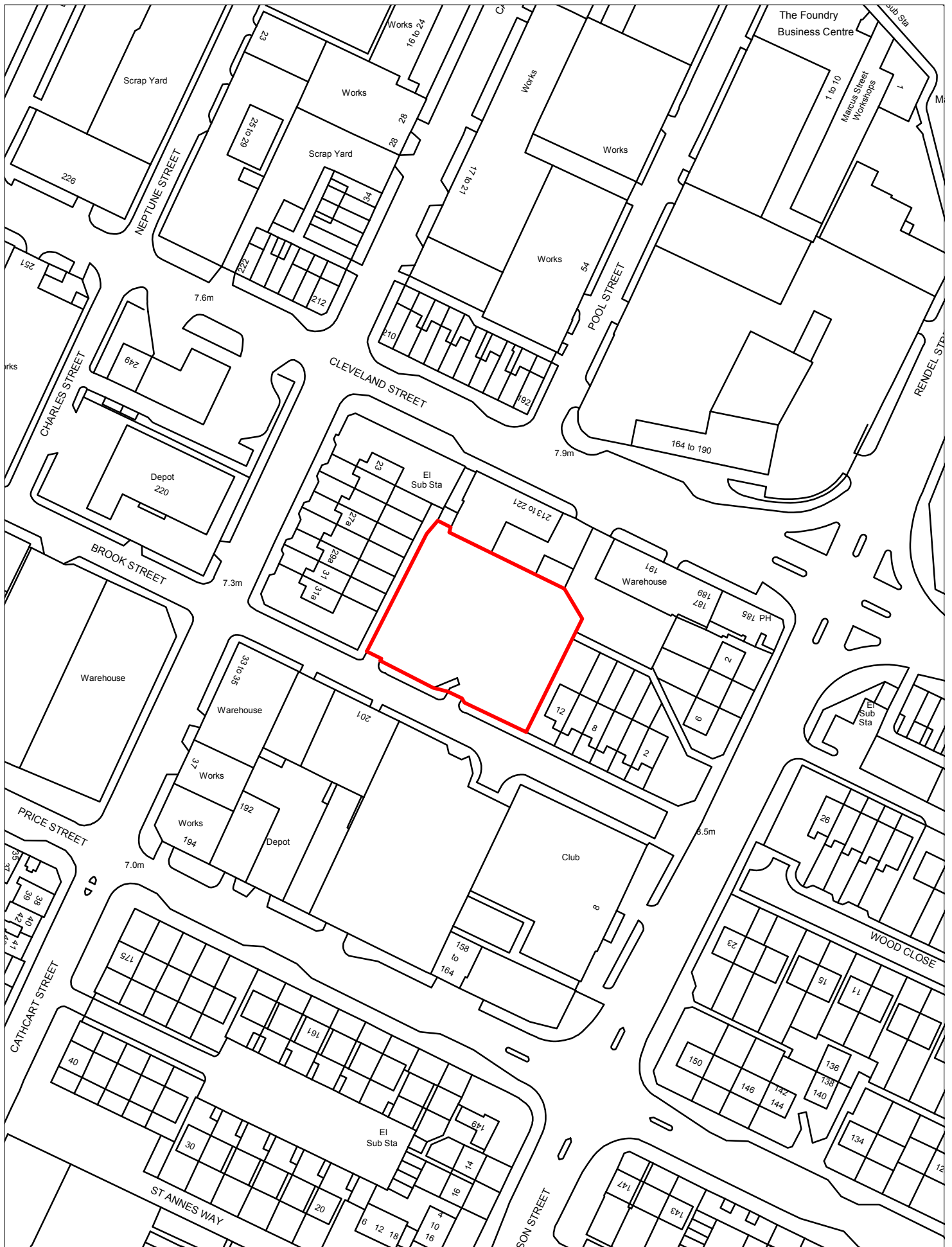
1665 Former High School, Highfield South, Rock Ferry

Scale 1:5000



1666 Former Education Centre, Acre Lane, Bromborough

Scale 1:7500



1691 Brooklands, 20-99 Brook Street, Birkenhead

Scale 1:1250



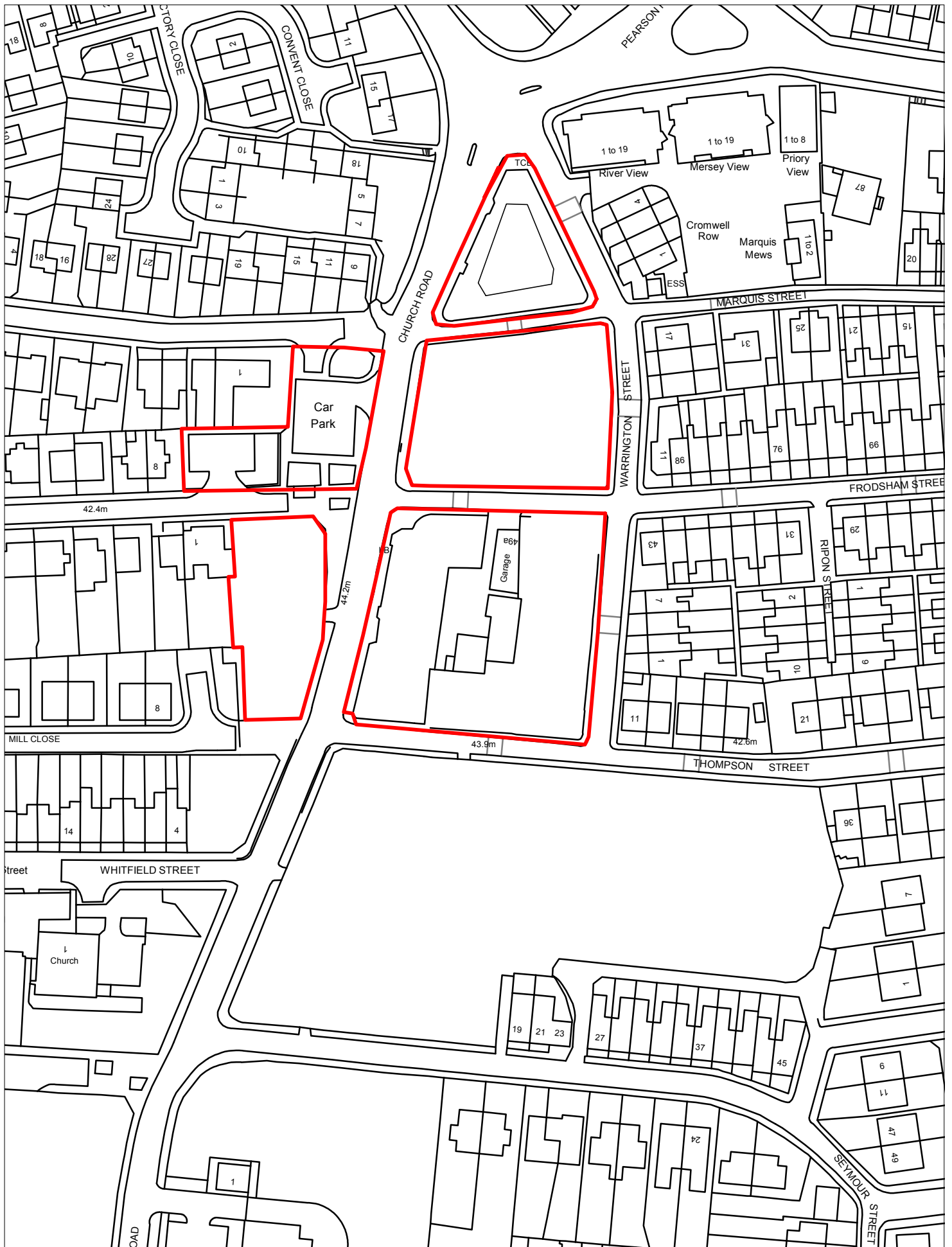
1827 Former School, Douglas Drive, Moreton

Scale 1:2500



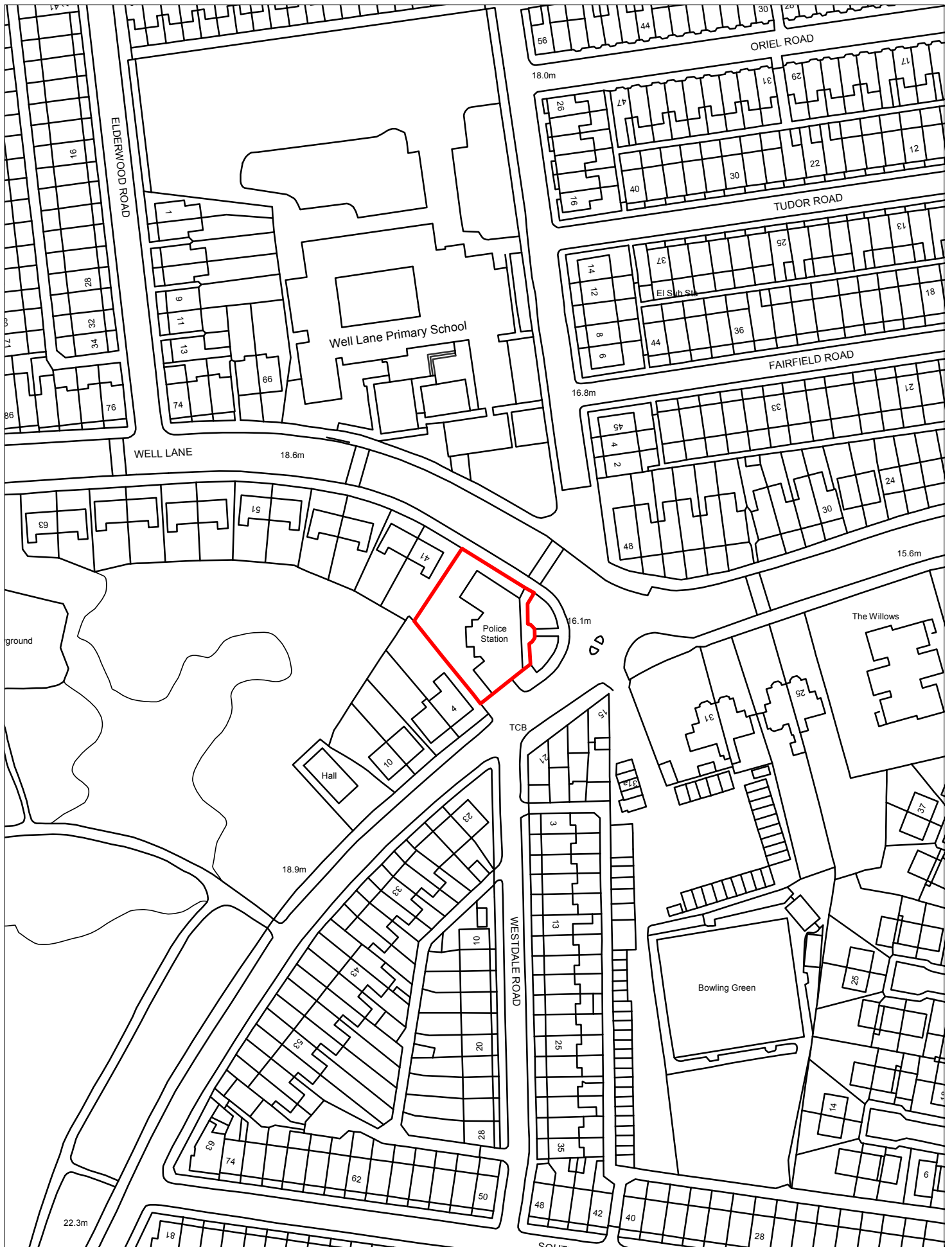
1870 Former Social Club, Park Road South, Birkenhead

Scale 1:1250



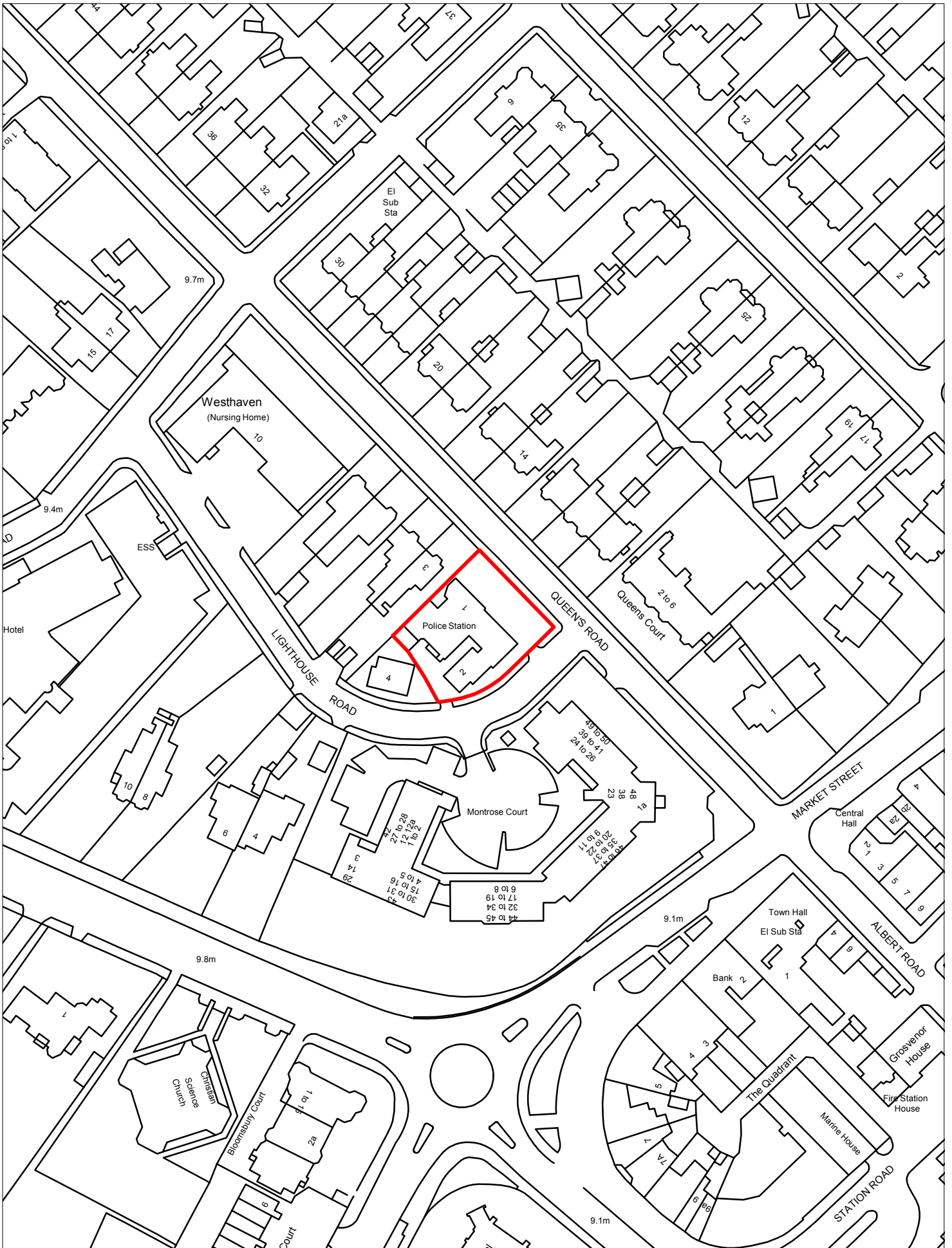
1878 Land at Church Road, Tranmere

Scale 1:1250



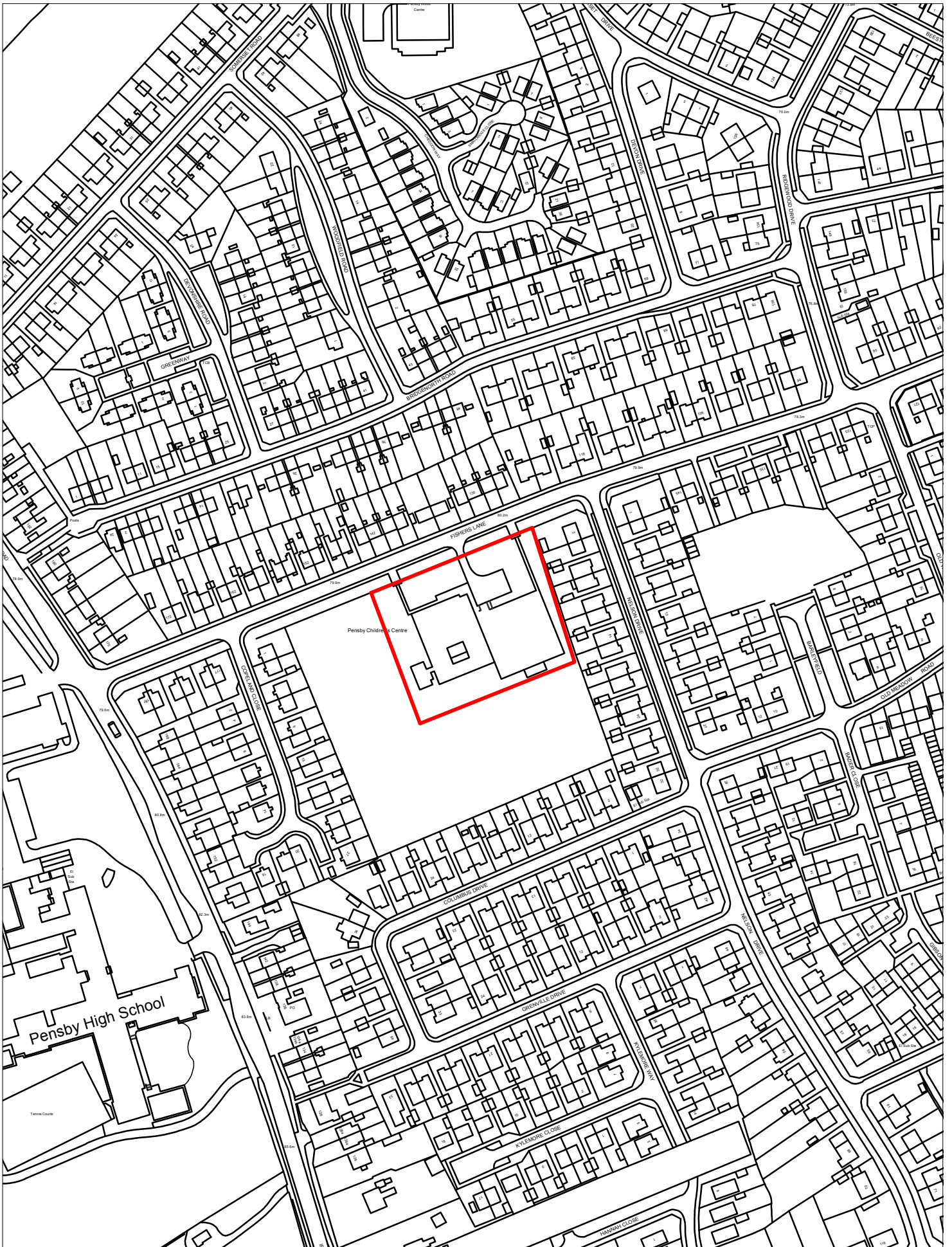
1890 Former Police Station, Well Lane, Tranmere

Scale 1:1250



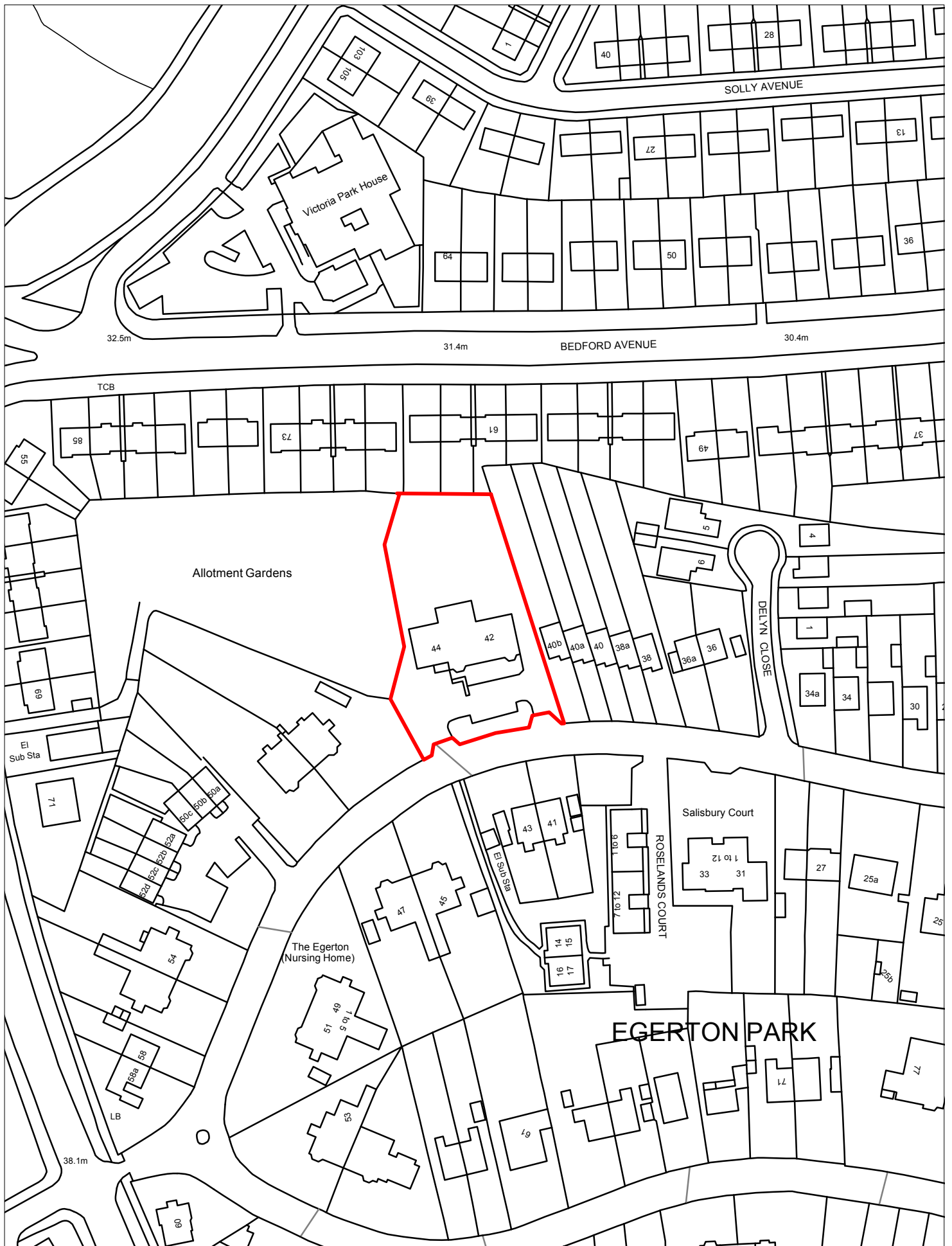
1891 Former Police Station, Queens Road, Hoylake

Scale 1:1250



1901 Former Primary School, Fishers Lane, Pensby

Scale 1:2500



1922 42-44 Edgerton Park, Rock Ferry

Scale 1:1250



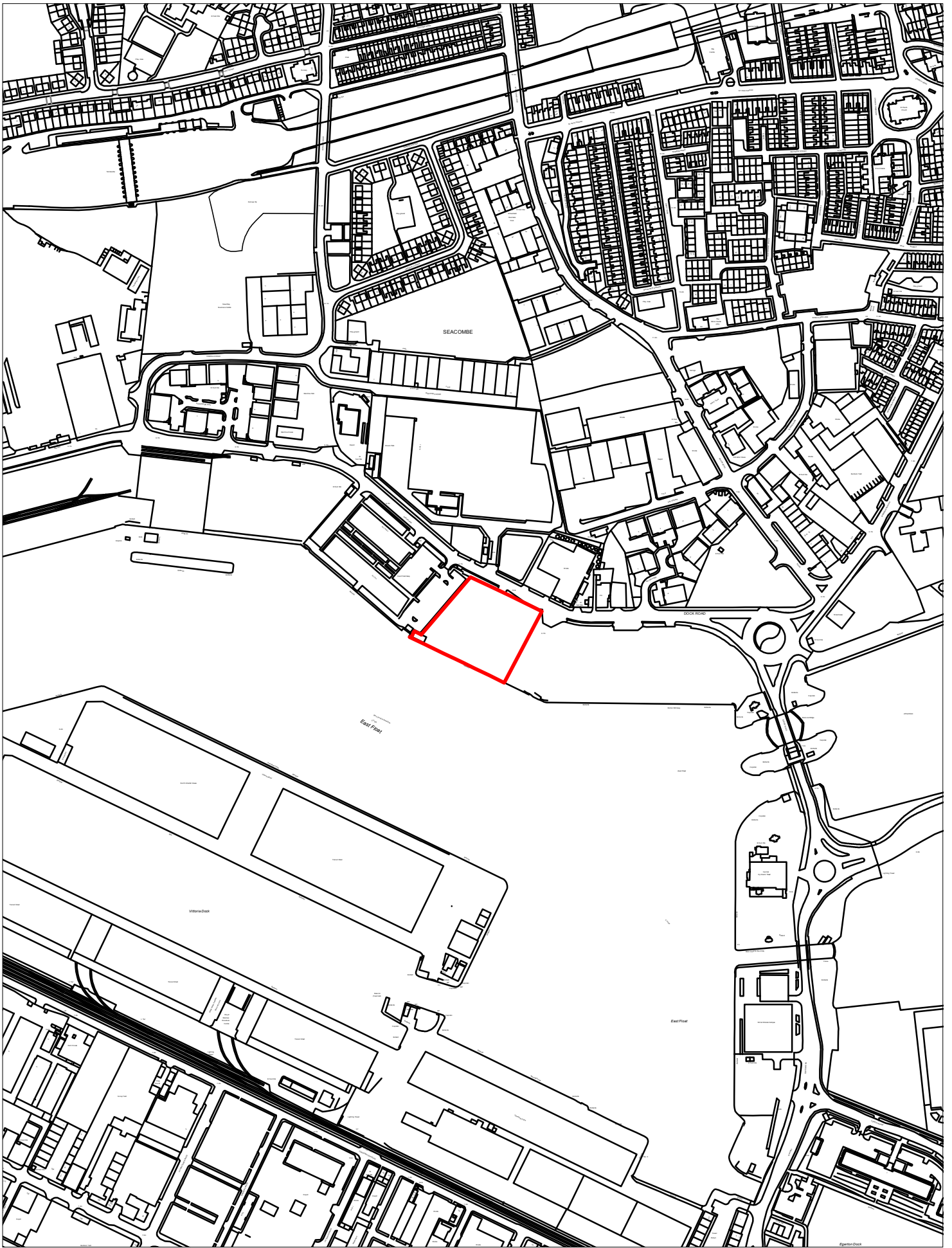
2042 1 to 11 Ashton Court, West Kirby

Scale 1:1250



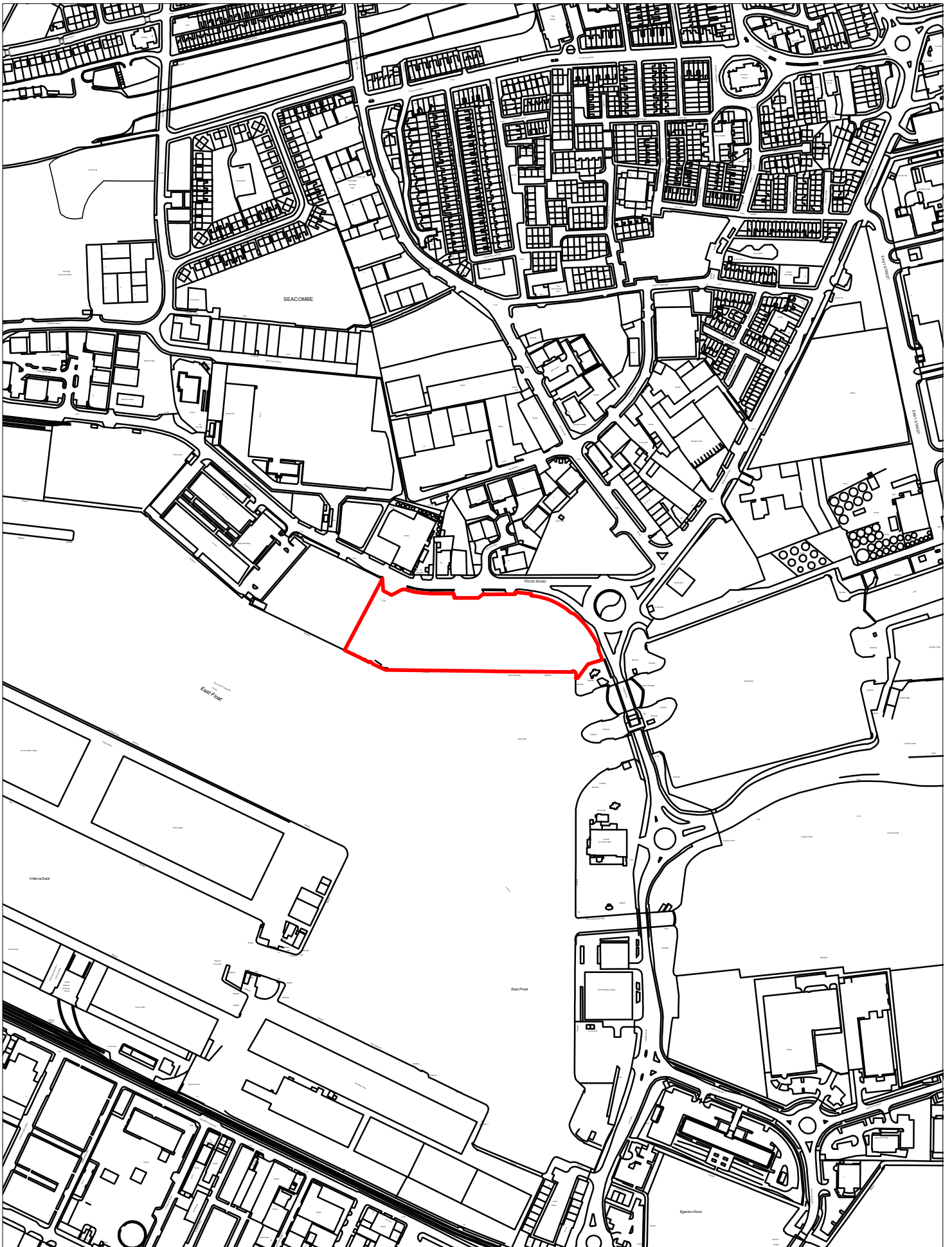
2043 12 to 22 Ashton Court, West Kirby

Scale 1:1250



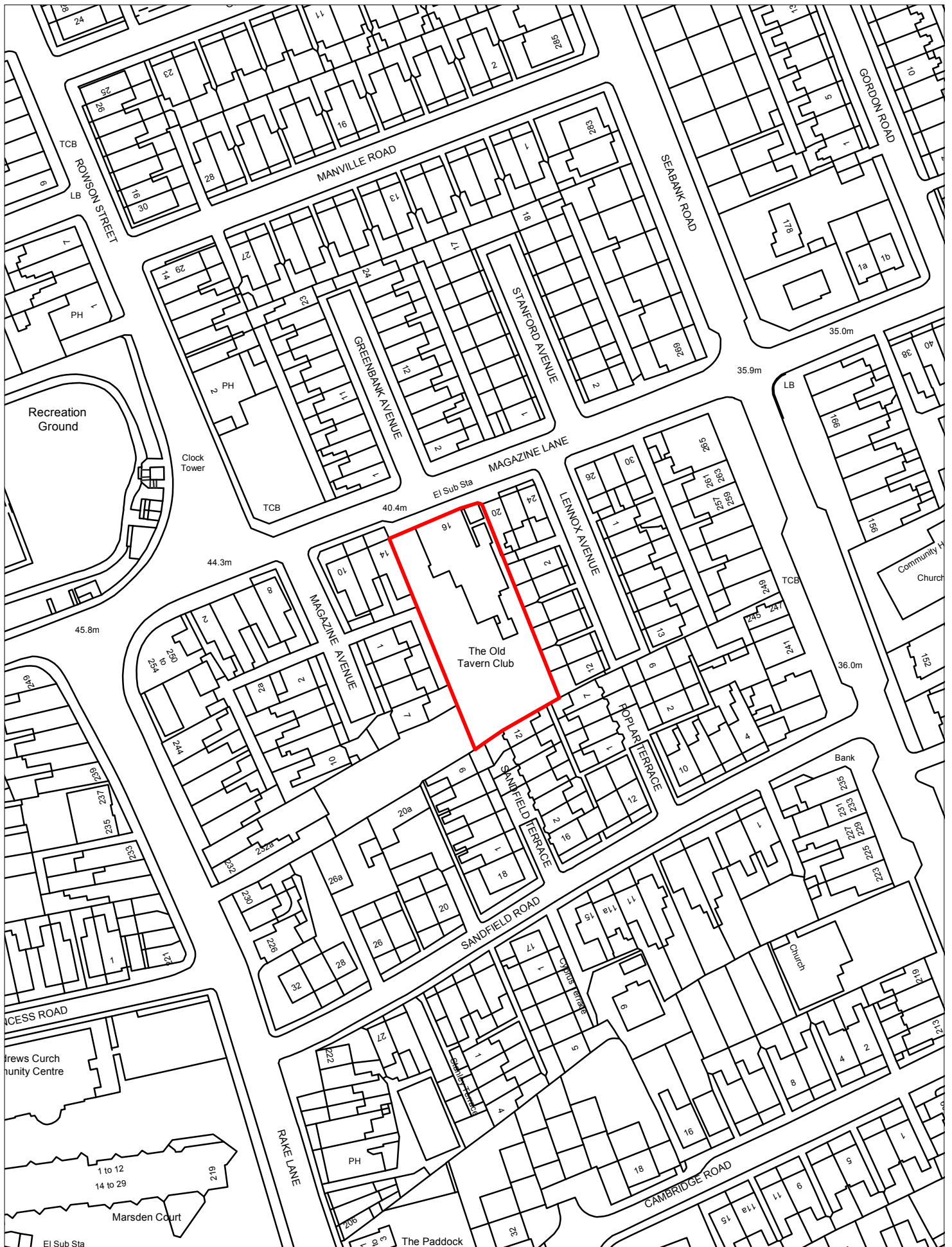
2044 Wirral Waters Northbank East Site 2

Scale 1:5000



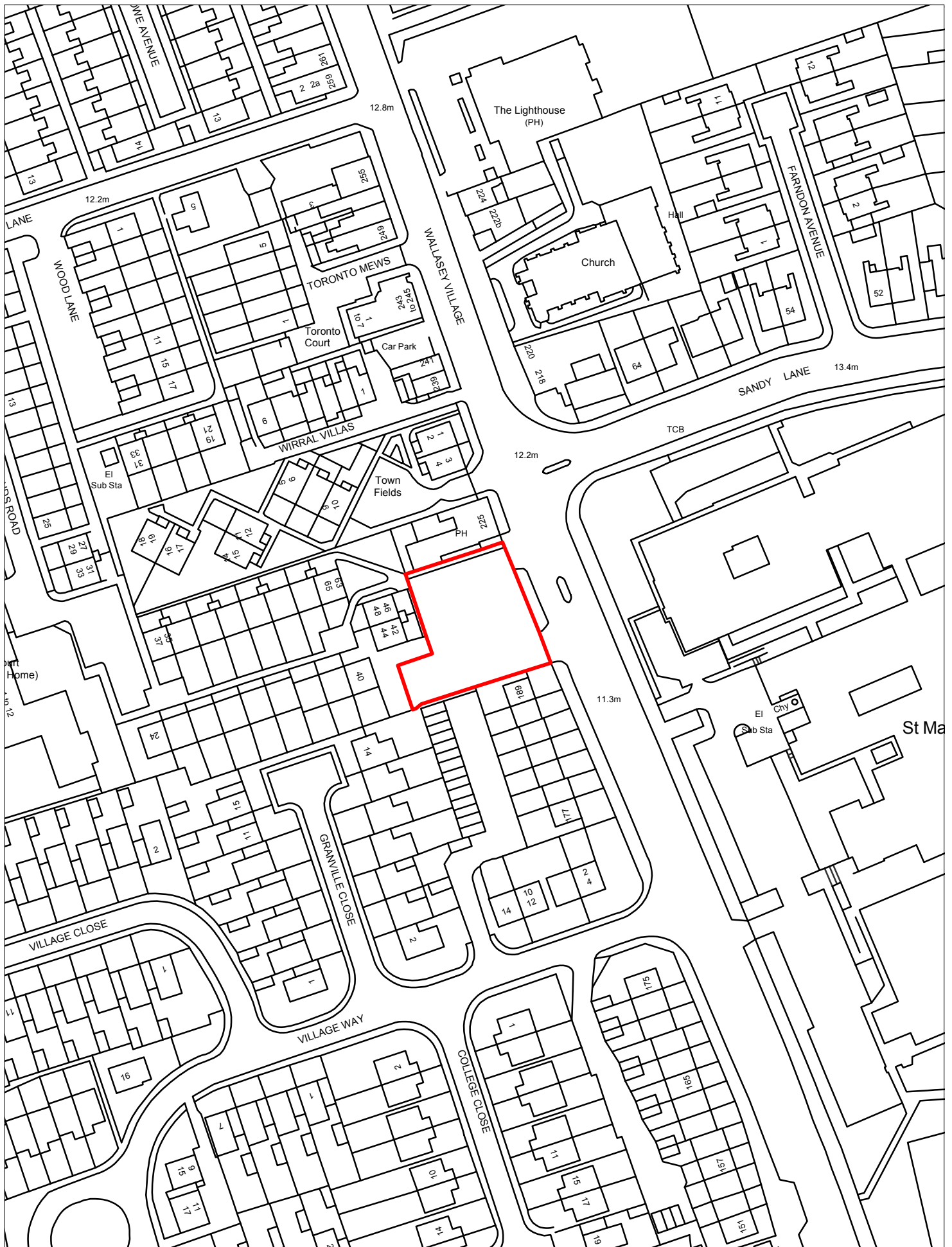
2045 Wirral Waters Northbank East Site 1

Scale 1:5000



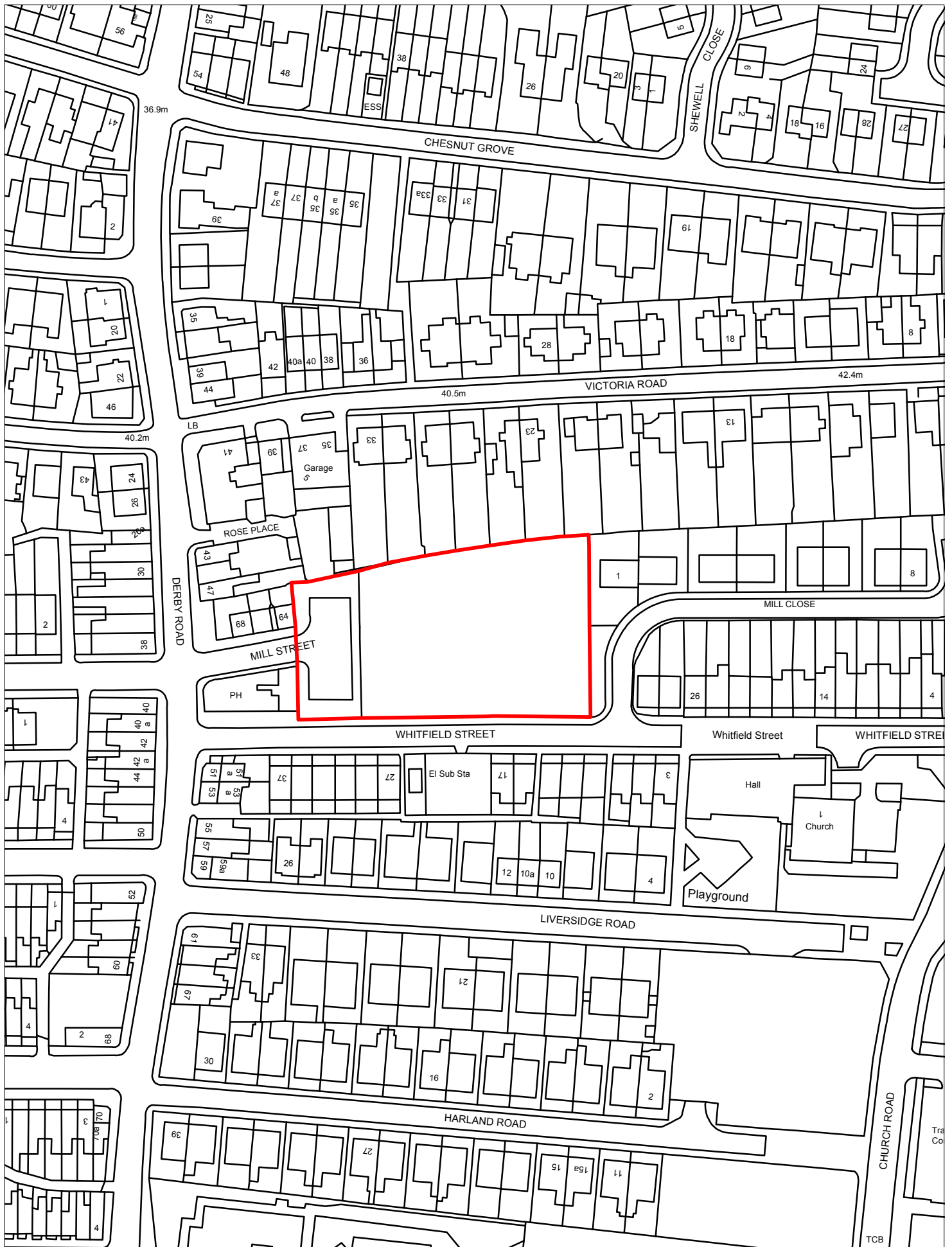
2046 Former Tavern Club, New Brighton

Scale 1:1250



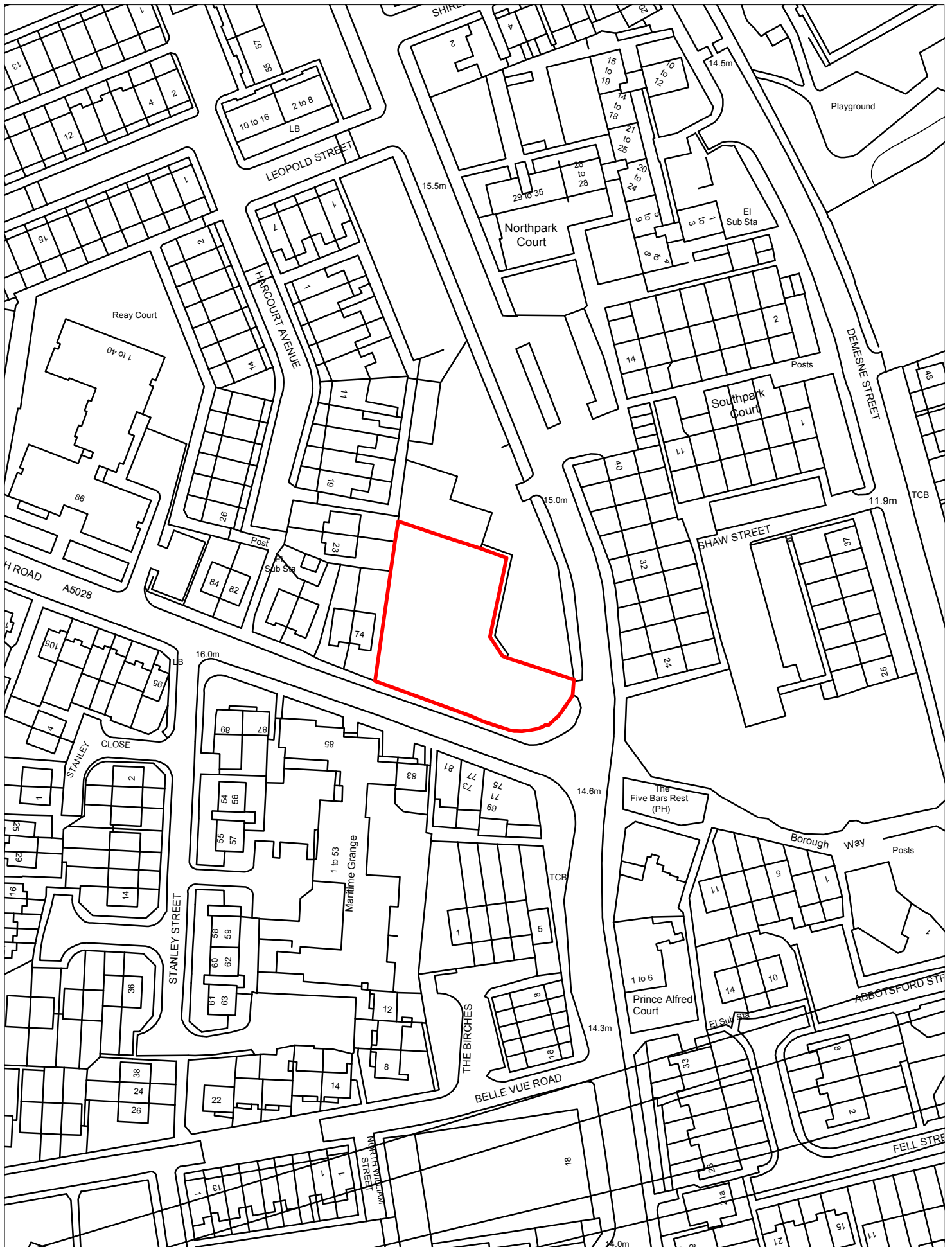
2047 Former Car Sales, 215 Wallasey Village

Scale 1:1250



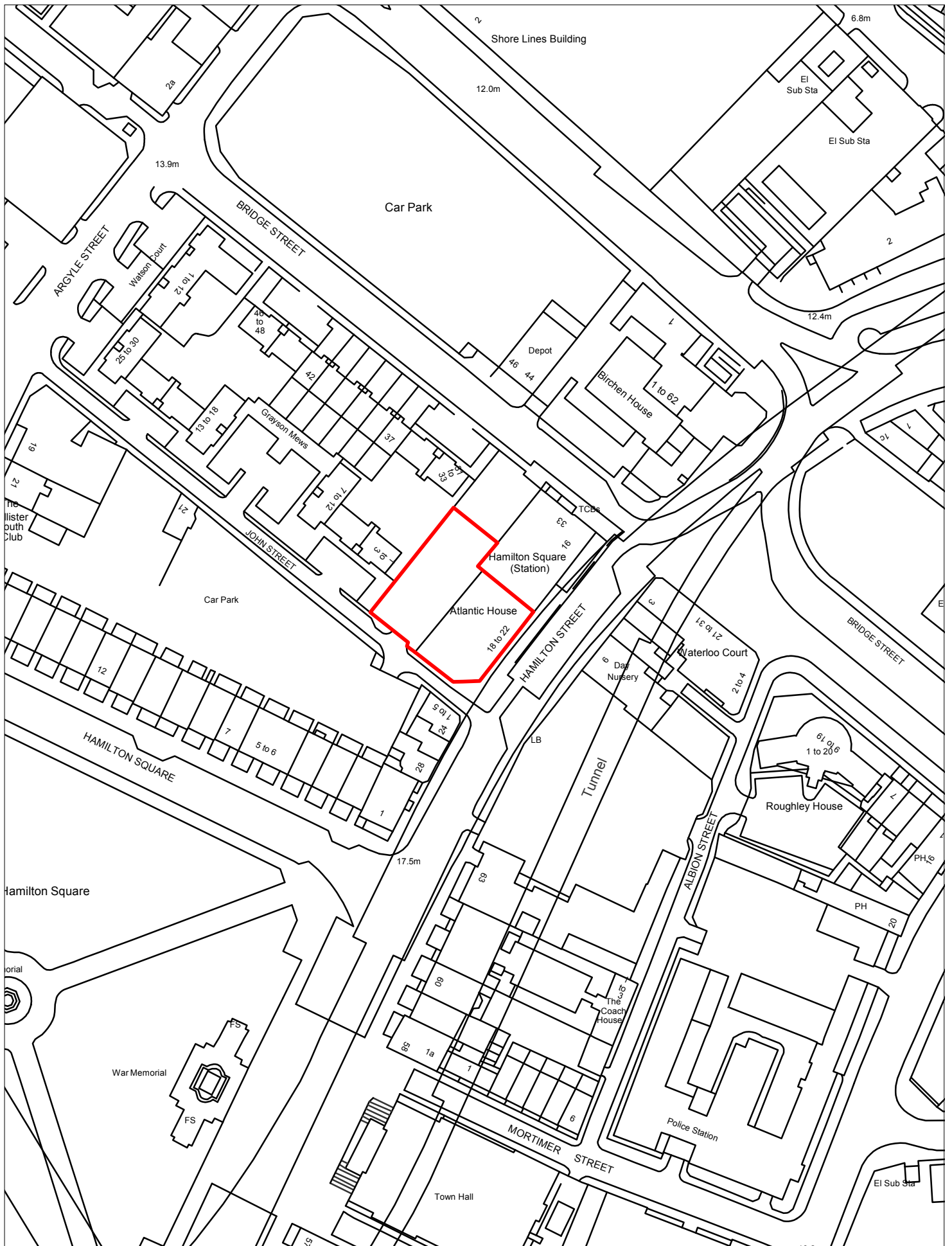
2048 Former Whitfield Court, Whitfield Street, Tranmere

Scale 1:1250



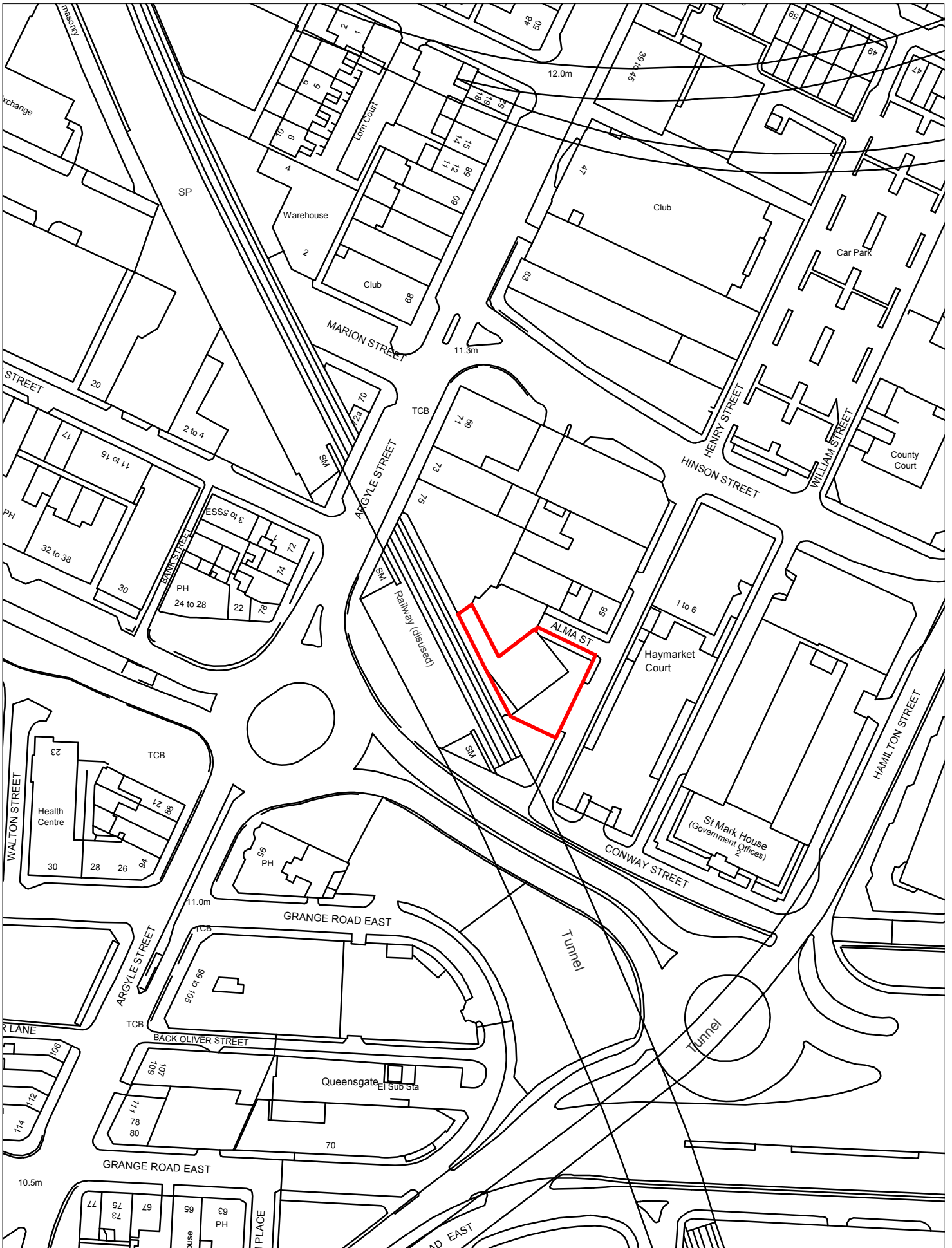
103100 Former La Banque PH, 58 Borough Road, Seacombe

Scale 1:1250



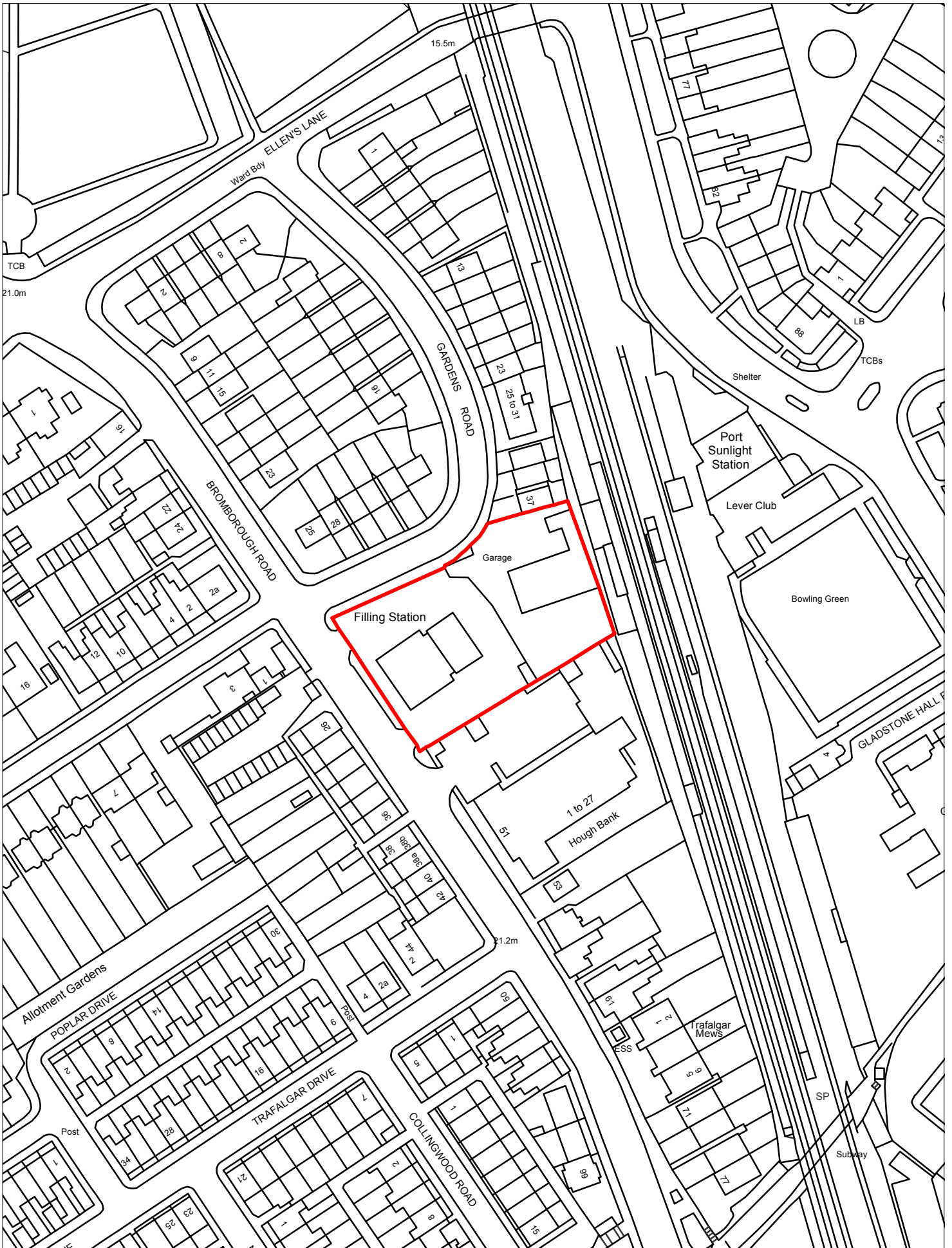
540500 Atlantic House, 18-22 Hamilton Square

Scale 1:1250



549700 Former Rocky's Gym, Henry Street, Birkenhead

Scale 1:1250



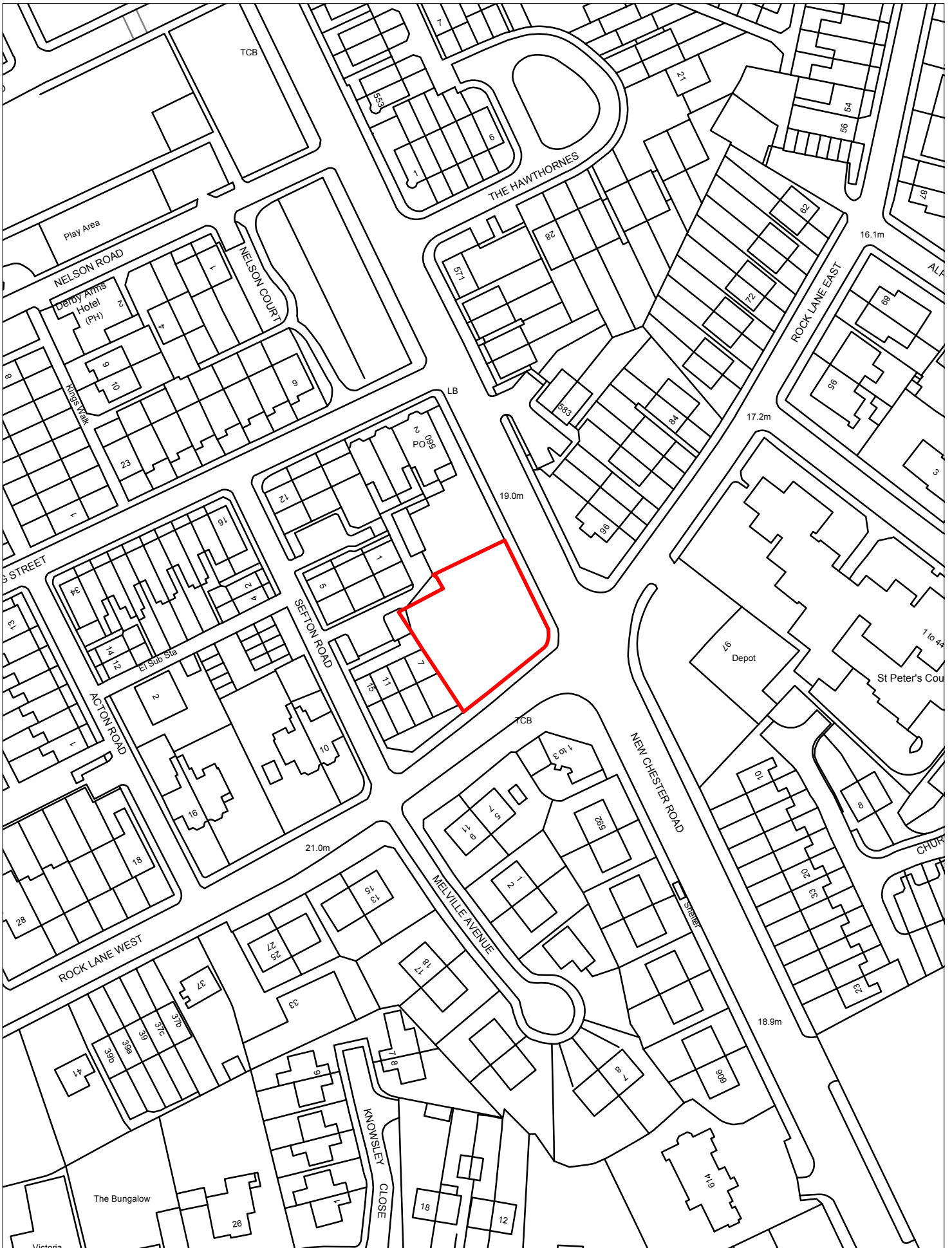
557000 Service Station, Gardens Road, Bebington

Scale 1:1250



563500 45-49 King Street, Egremont

Scale 1:1250



570700 Car Sales, 576-578 New Chester Road, Rock Ferry

Scale 1:1250



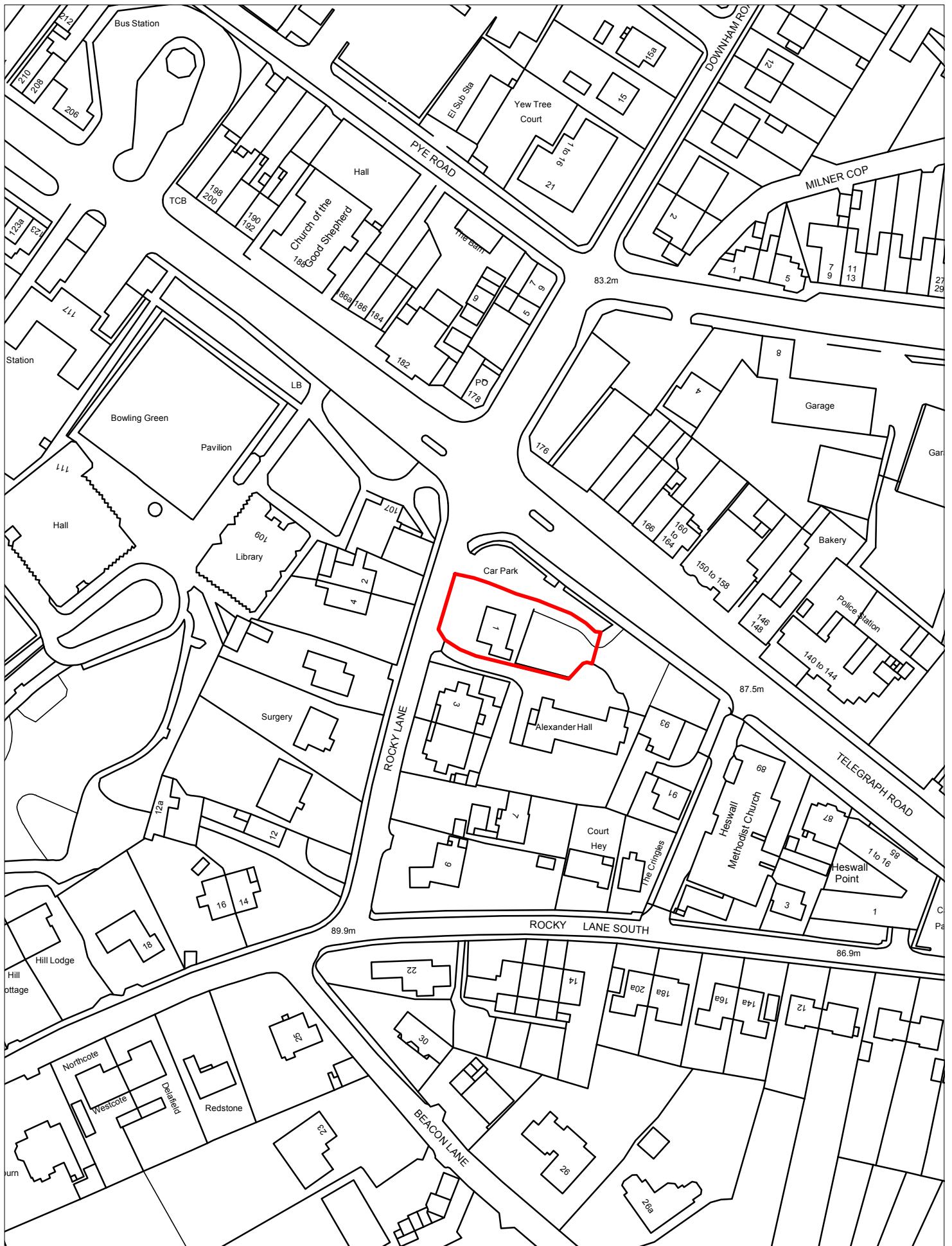
586000 Adjacent 115 Livingstone Street, Birkenhead

Scale 1:1250



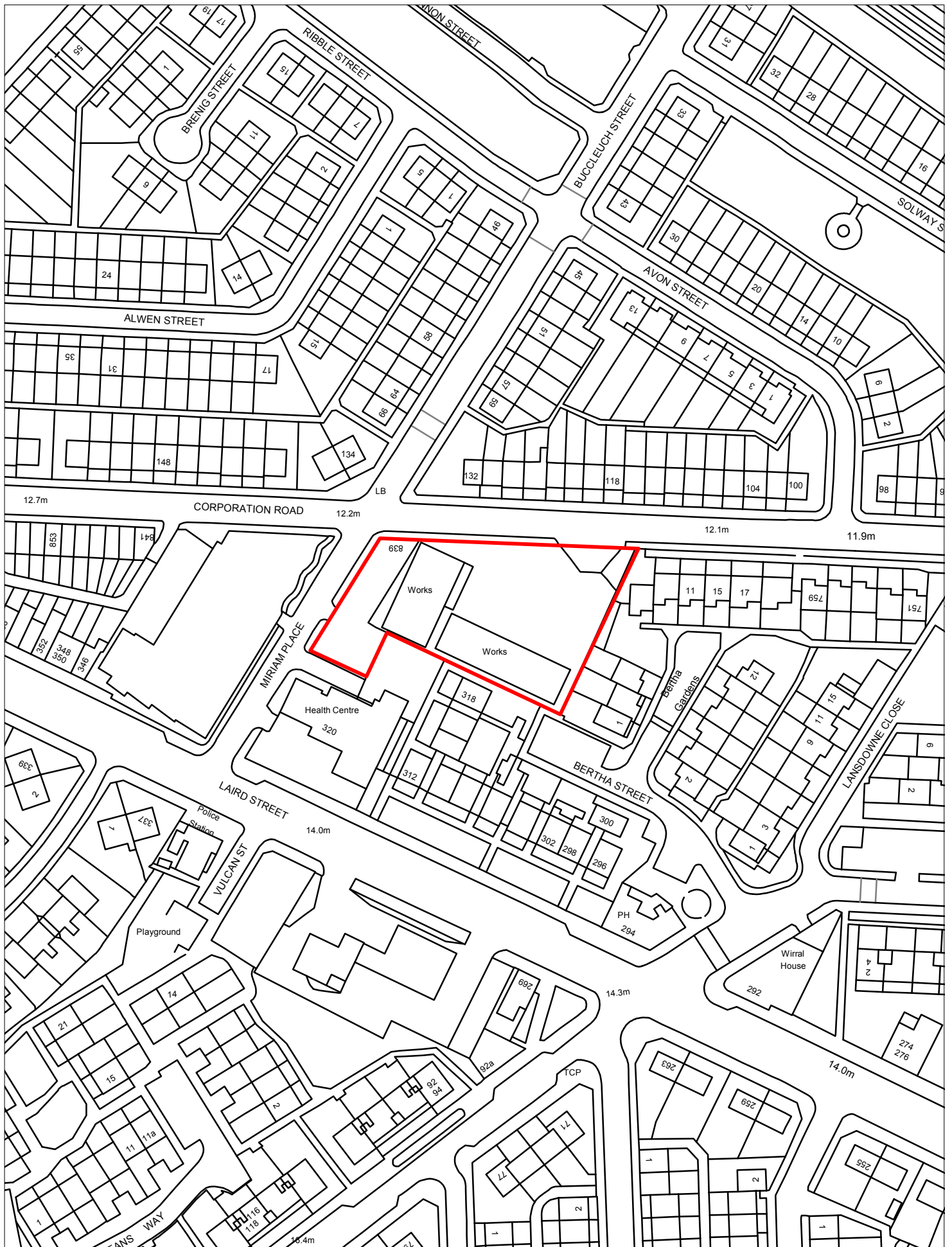
587100 Former Primary School, The Dell, Rock Ferry

Scale 1:2500



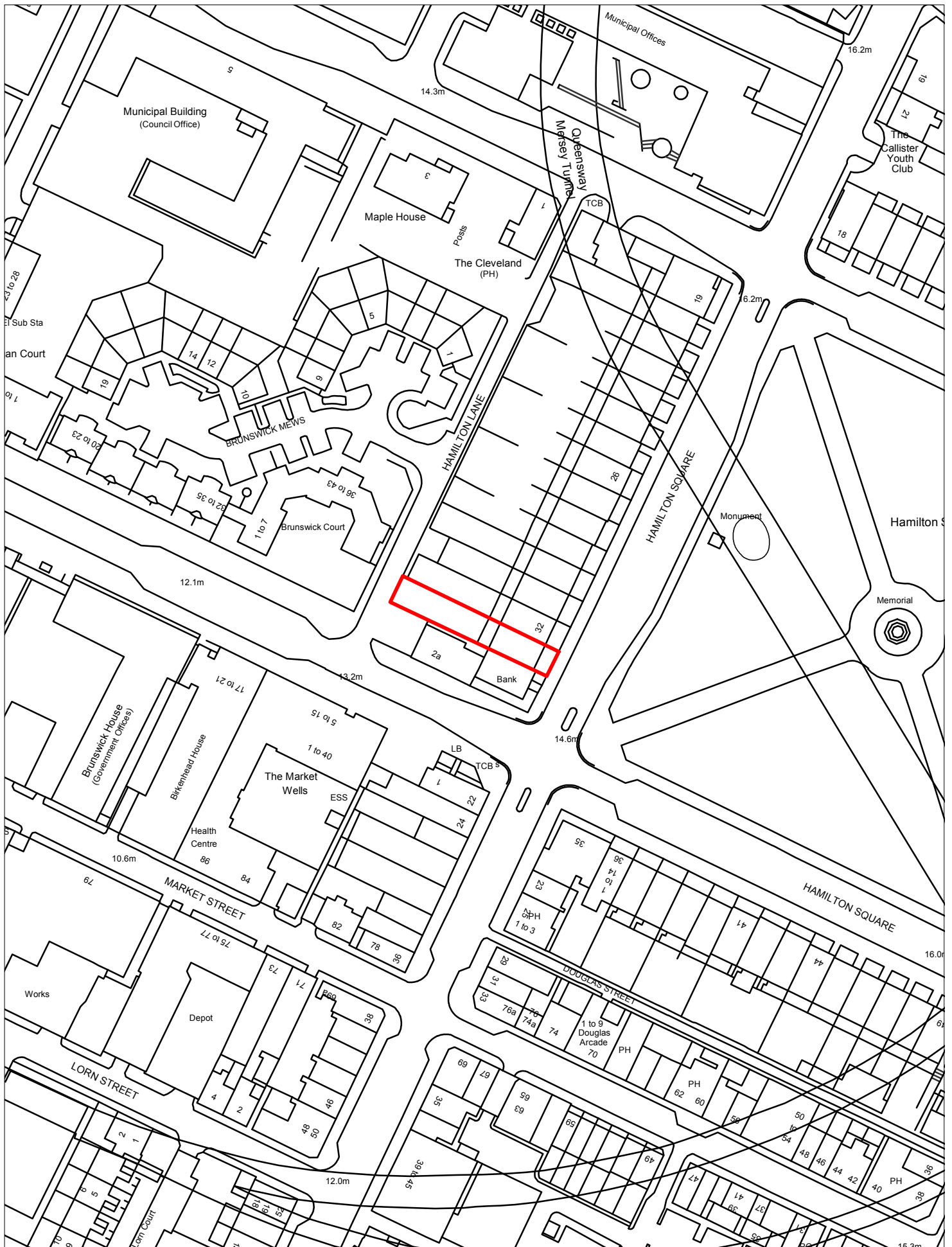
632800 1 Rocky Lane, Heswall

Scale 1:1250



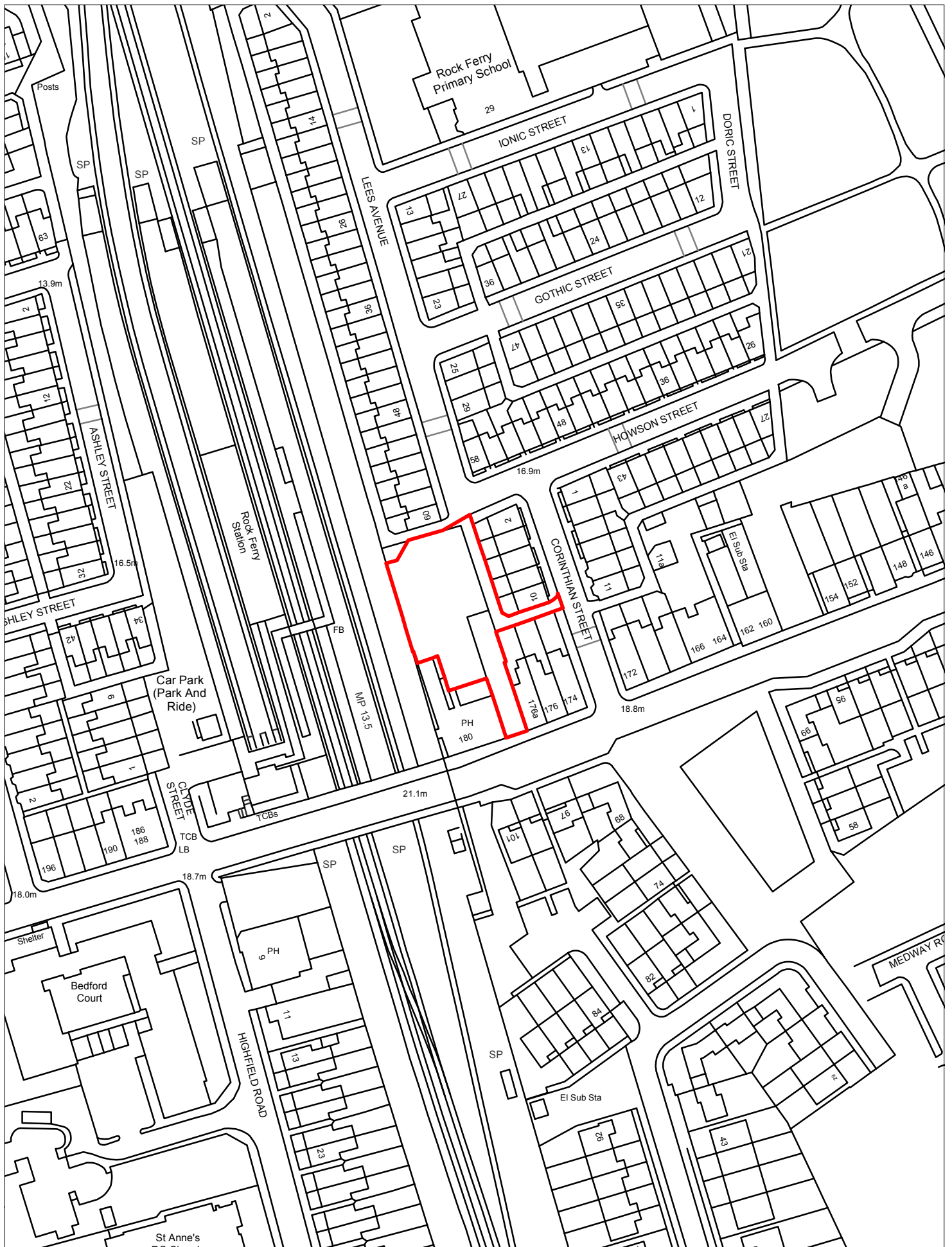
634700 Invogue Design, 837-839 Corporation Road, Birkenhead

Scale 1:1250



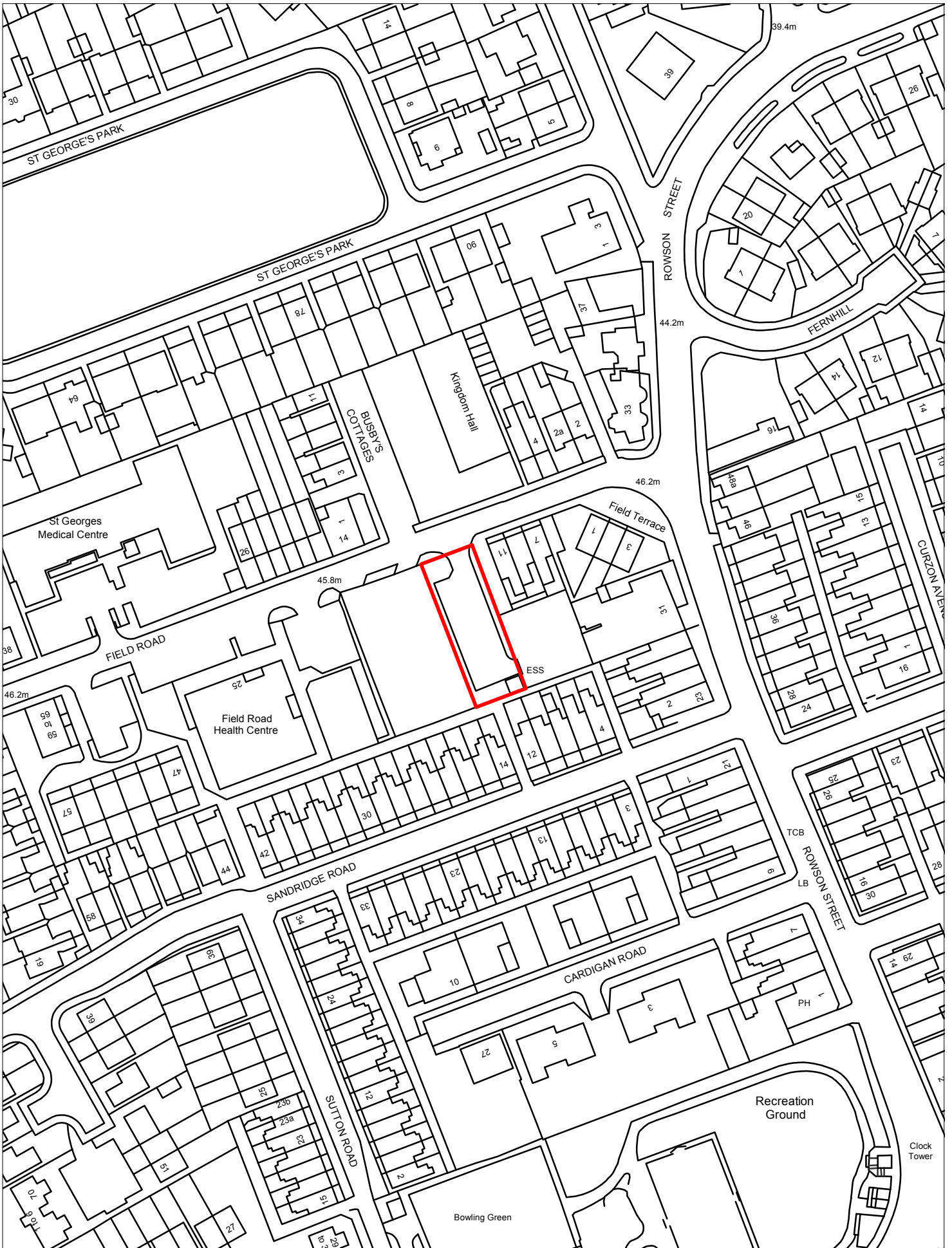
635200 33 Hamilton Square, Birkenhead

Scale 1:1250



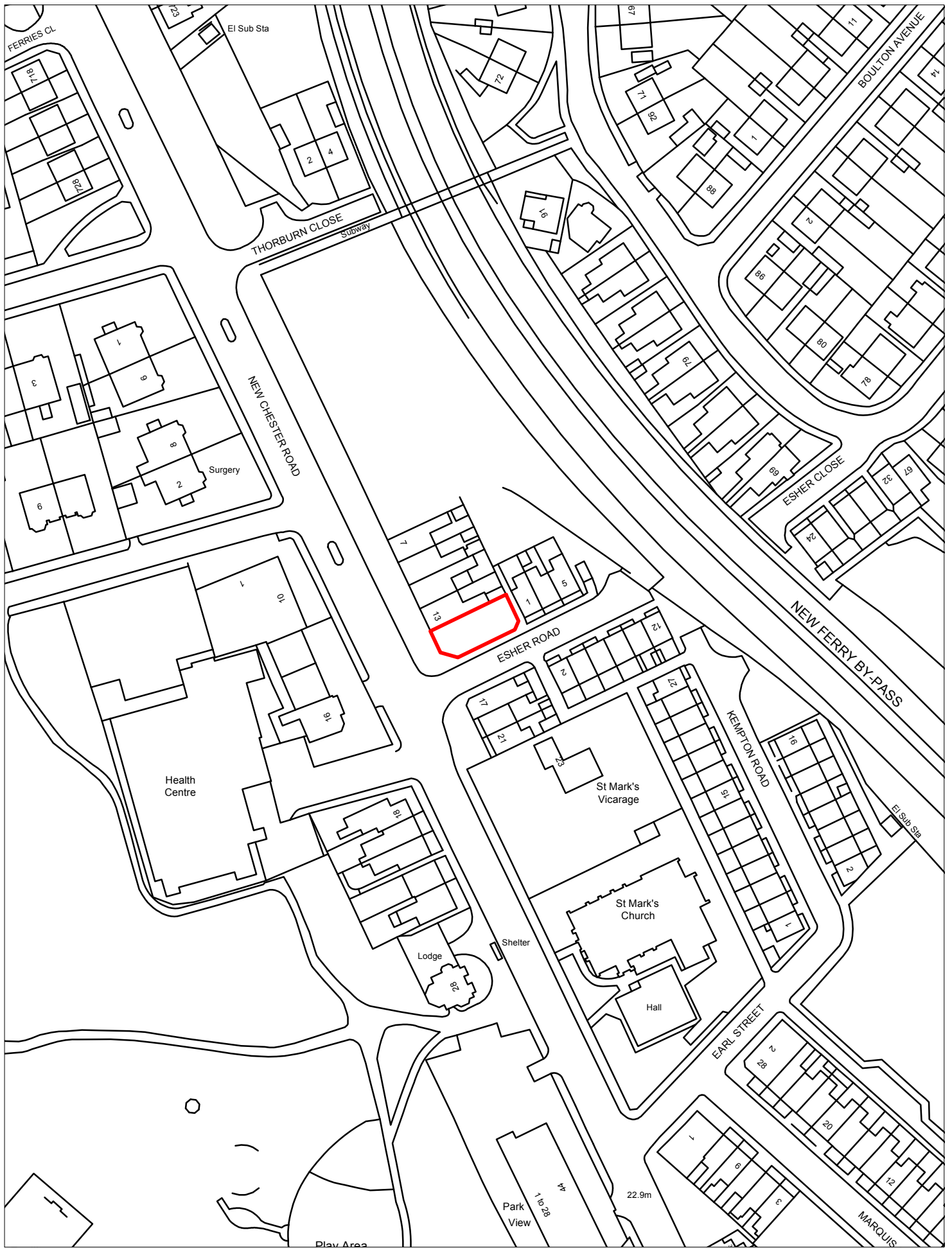
643300 Unused Land, Lees Avenue, Rock Ferry

Scale 1:1250



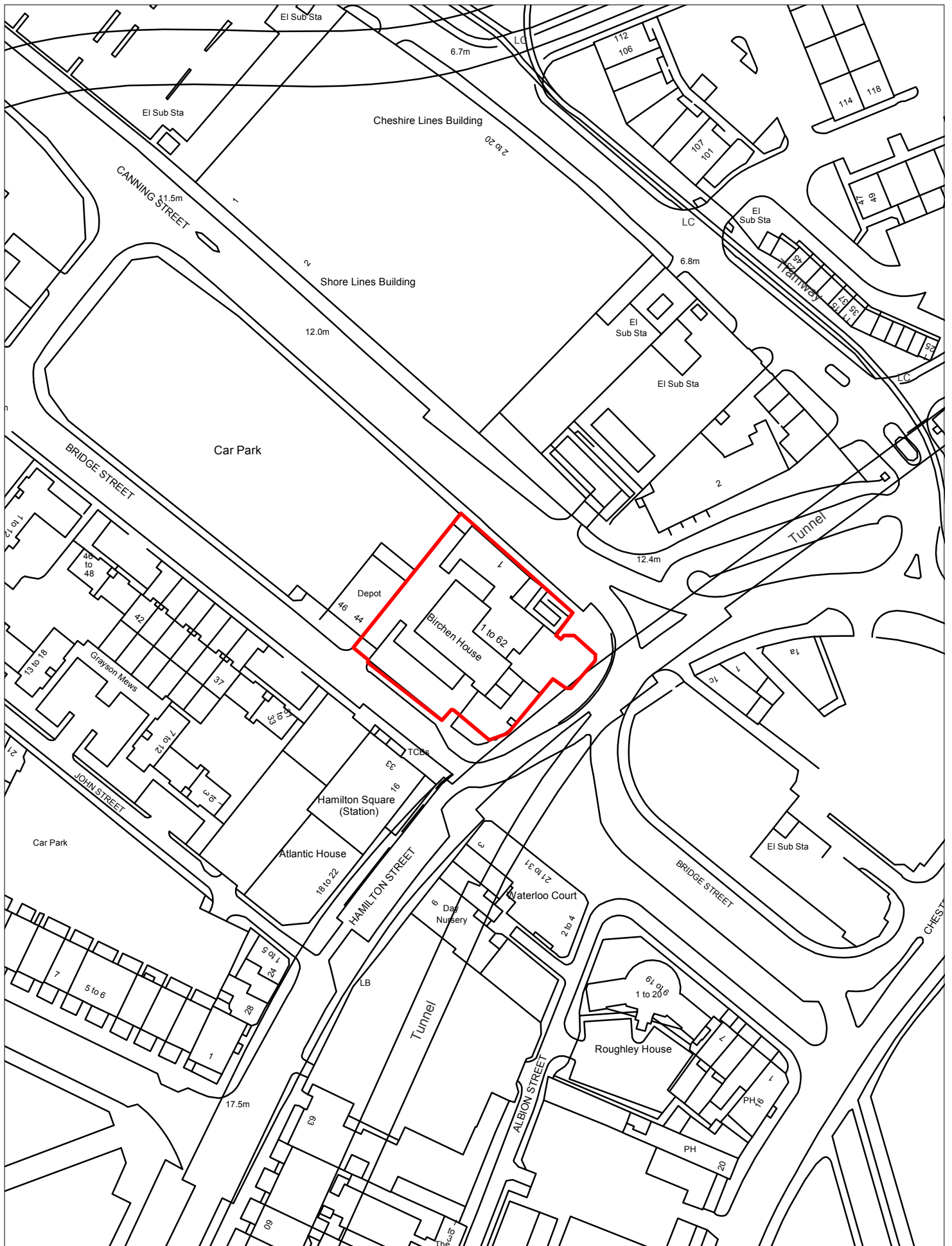
644400 15-25 Field Road, New Brighton

Scale 1:1250



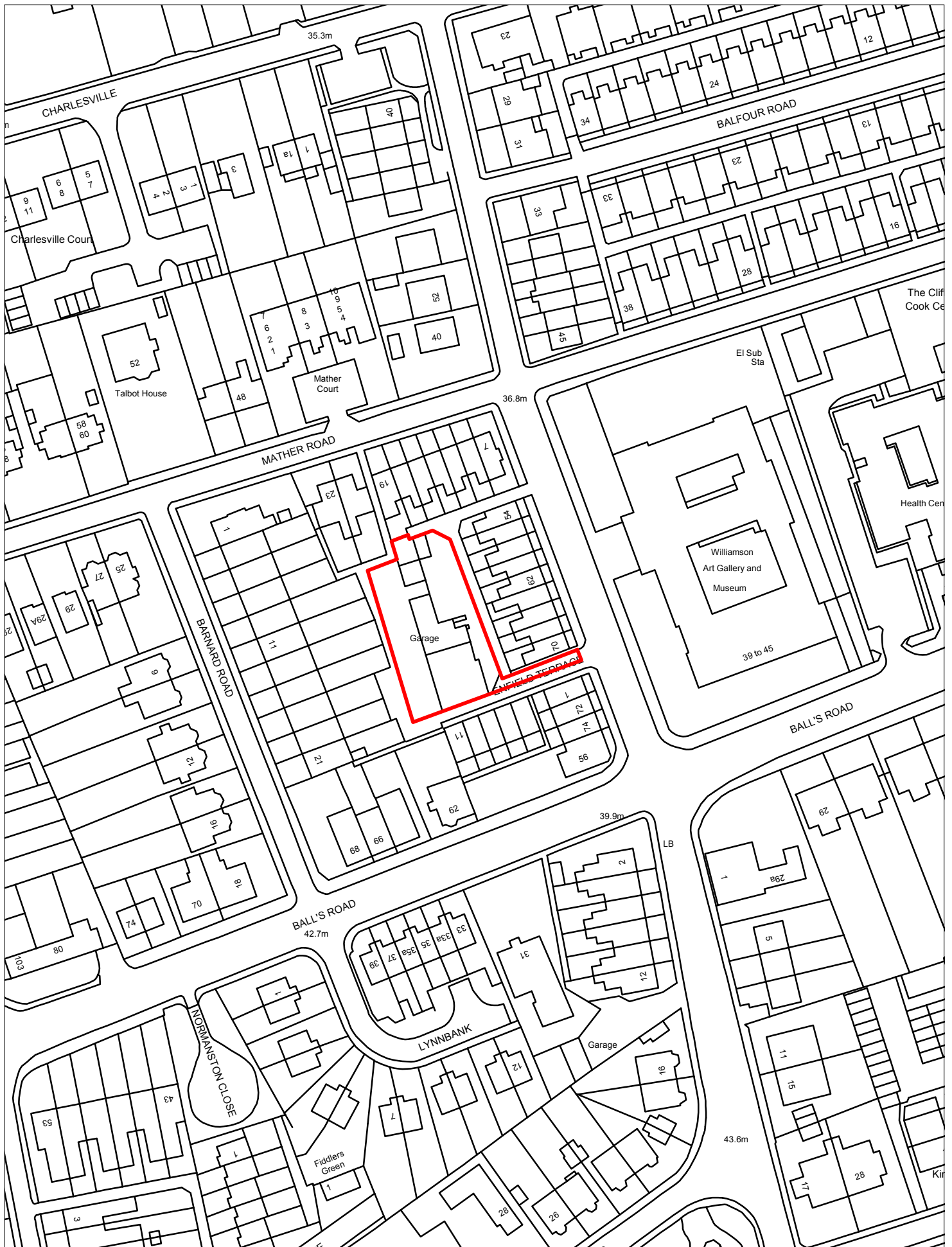
645500 Cleared Site, 15 New Chester Road, New Ferry

Scale 1:1250



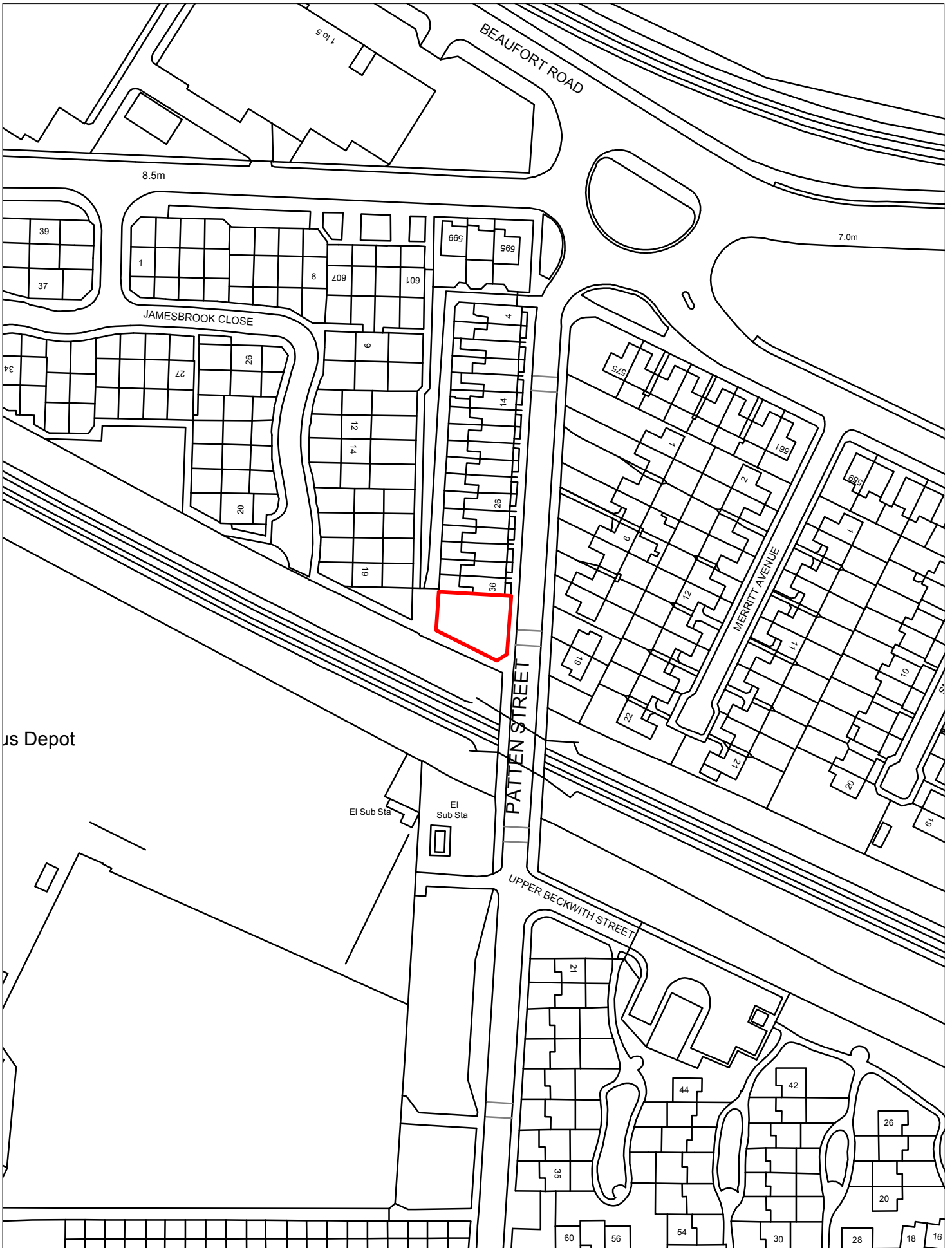
646600 Birchen House, 1 Canning Street, Birkenhead

Scale 1:1250



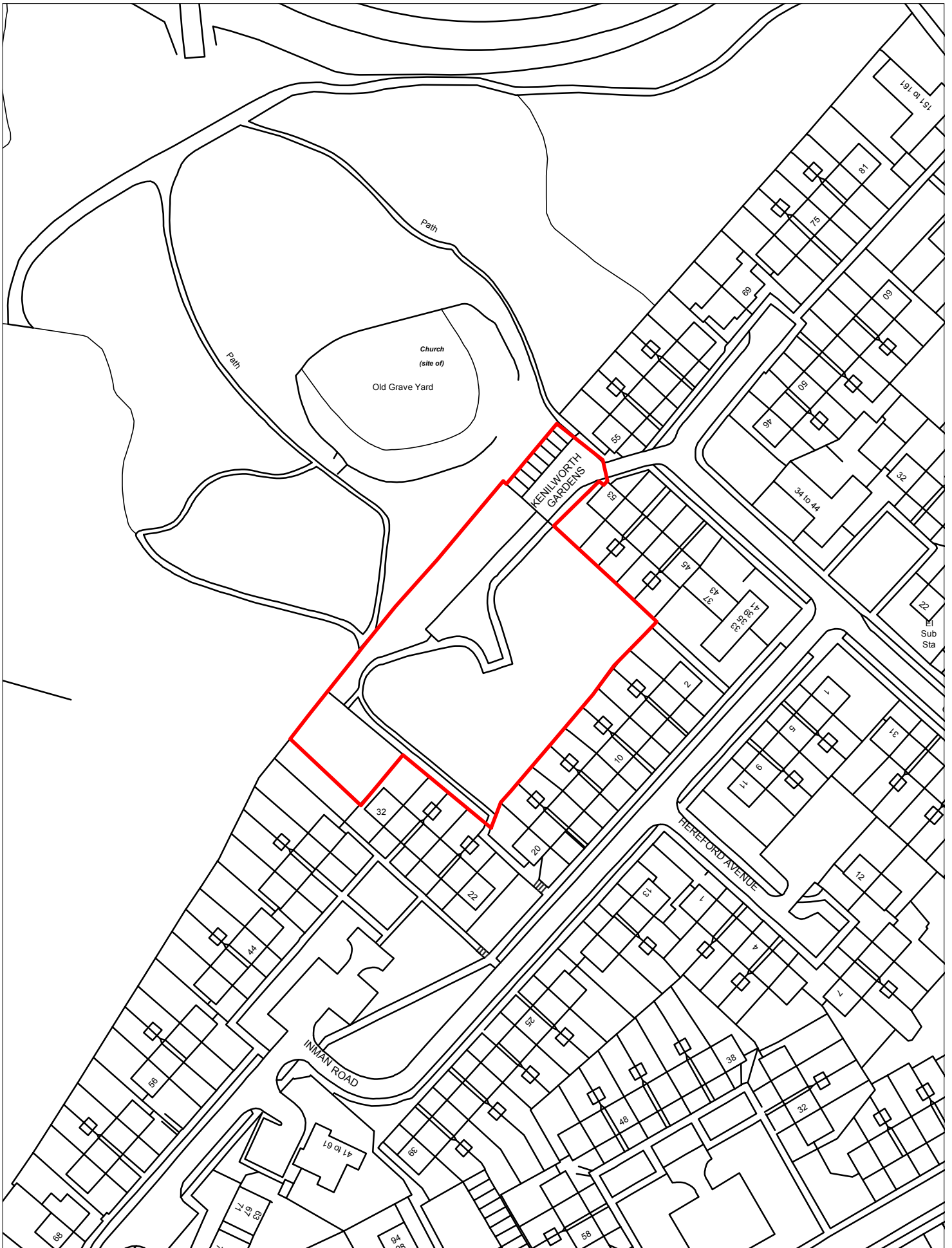
647500 Motor Services, Endfield Terrace, Cloughton

Scale 1:1250



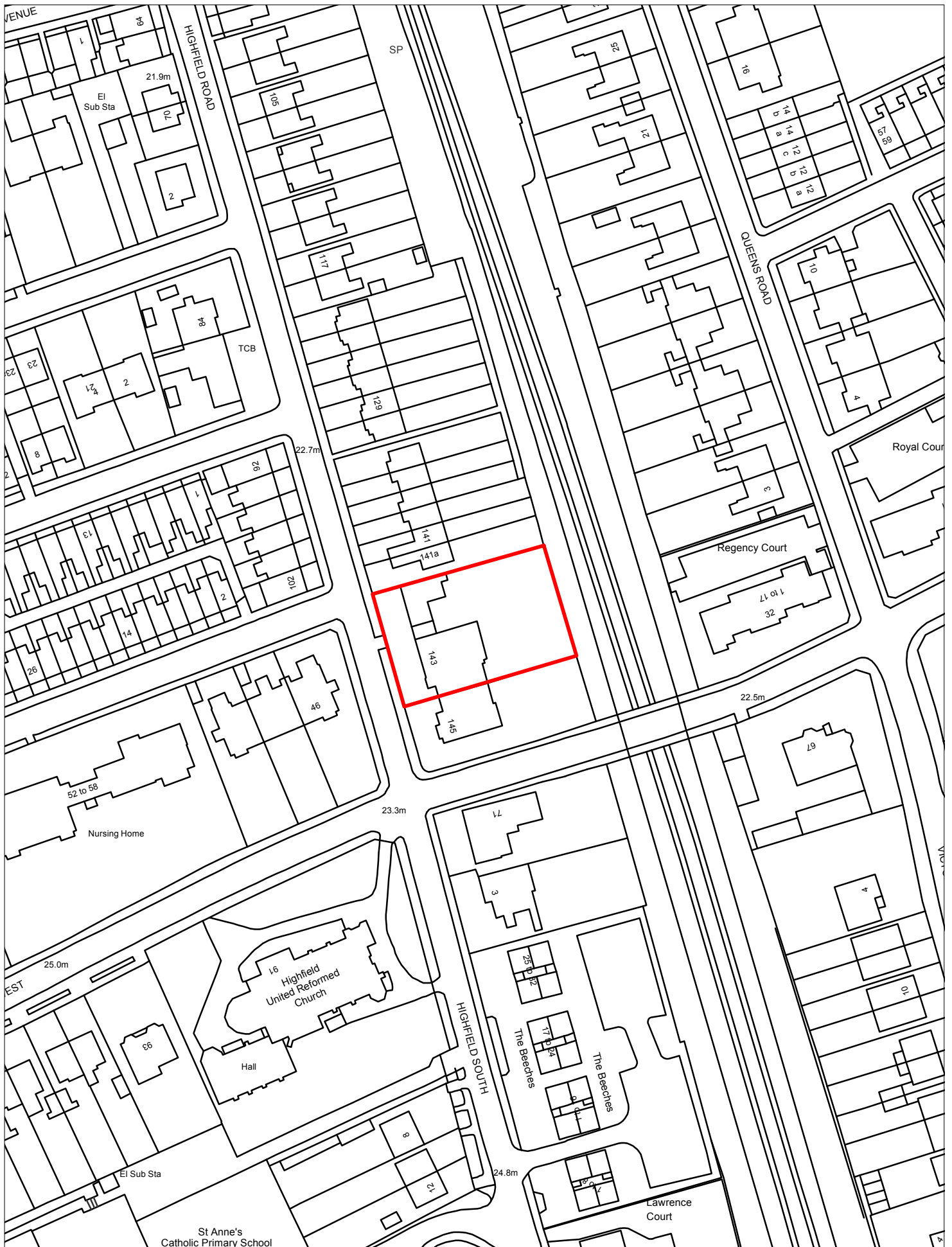
649500 Adjacent 36 Patten Street, Birkenhead

Scale 1:1250



650800 Former Kenilworth Gardens, Overchurch

Scale 1:1250



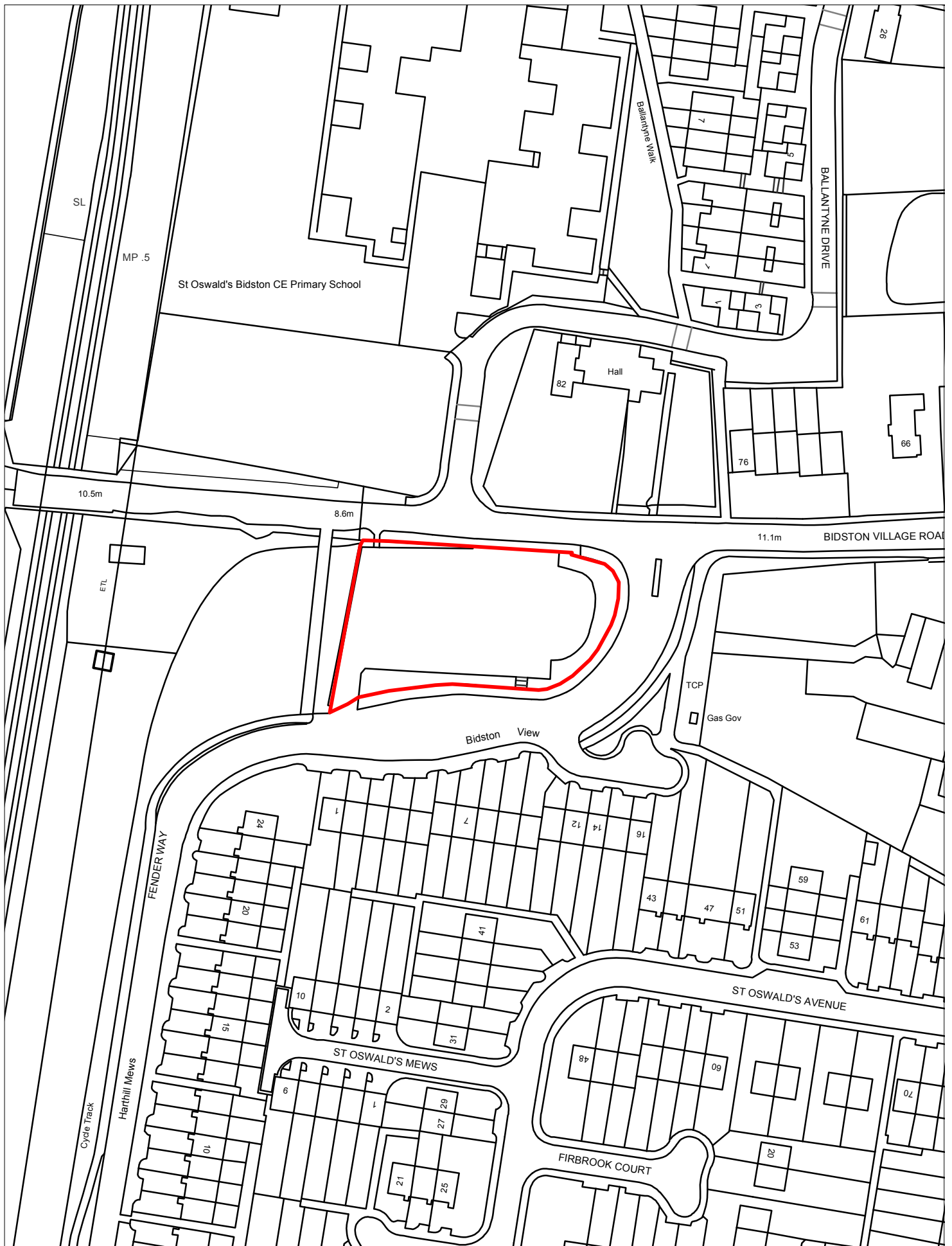
654300 143 Highfield Road, Rock Ferry

Scale 1:1250



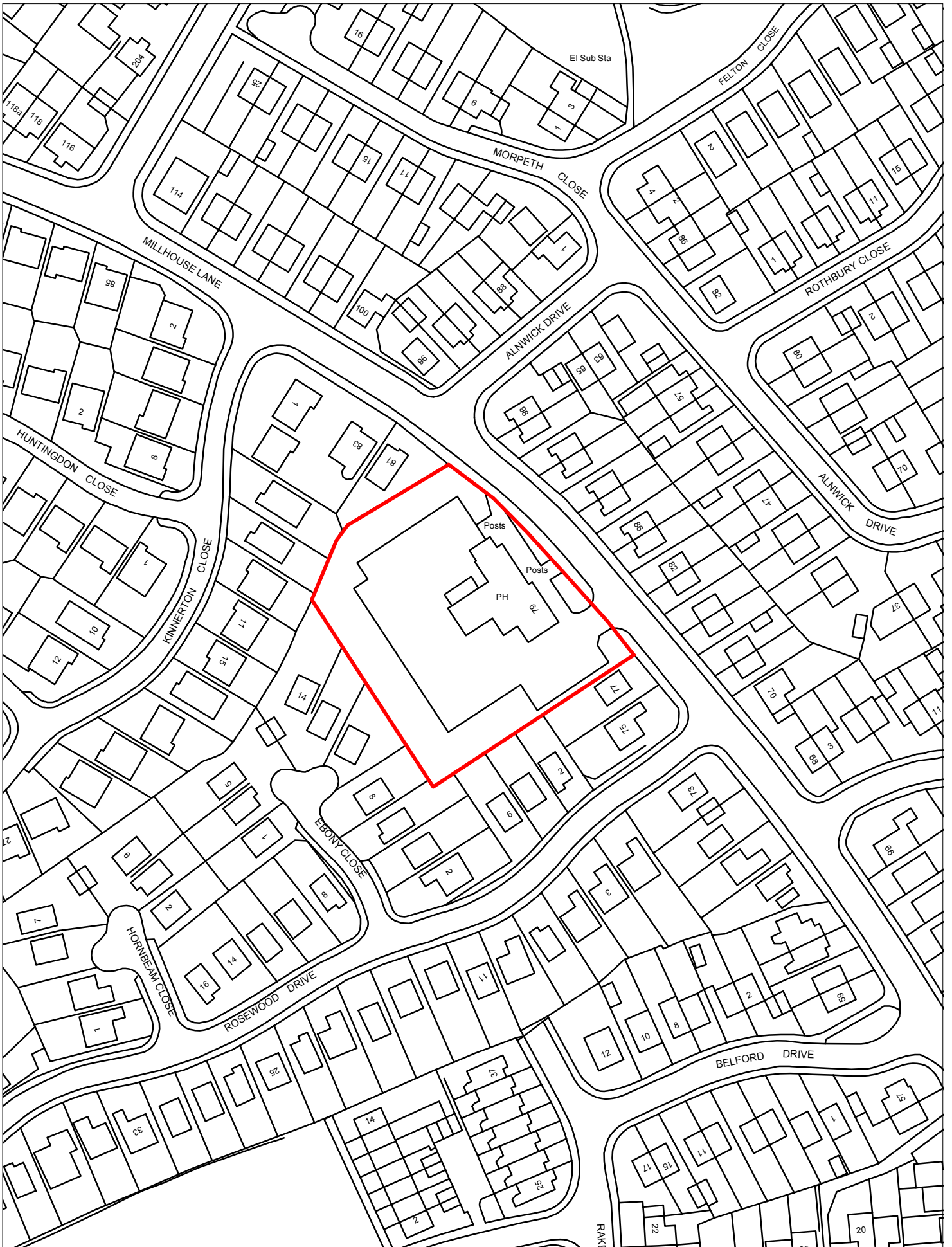
655400 1 Mellor Road, Prenton

Scale 1:1250



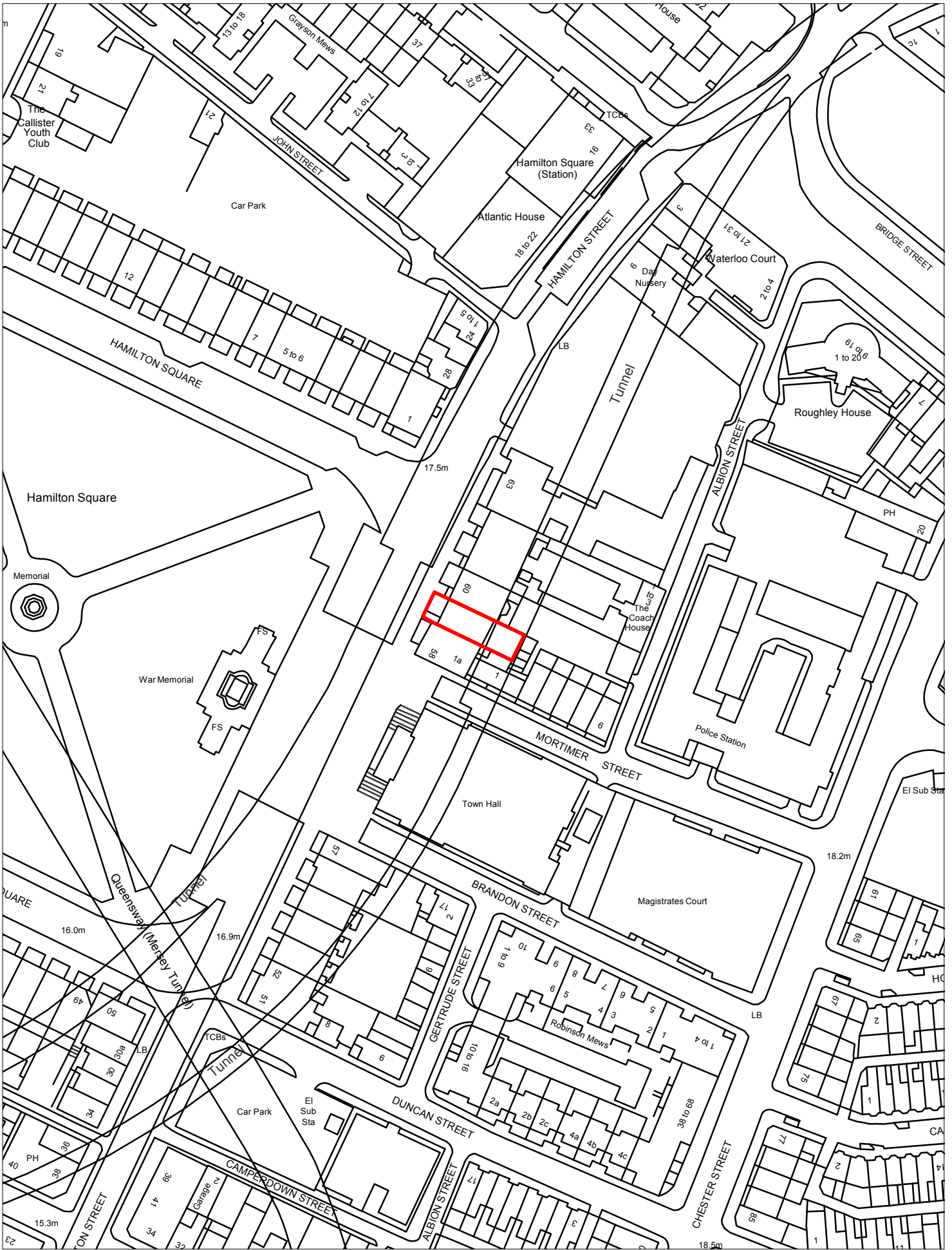
655500 Former Corsair PH, Bidston Village Road, Beechwood

Scale 1:1250



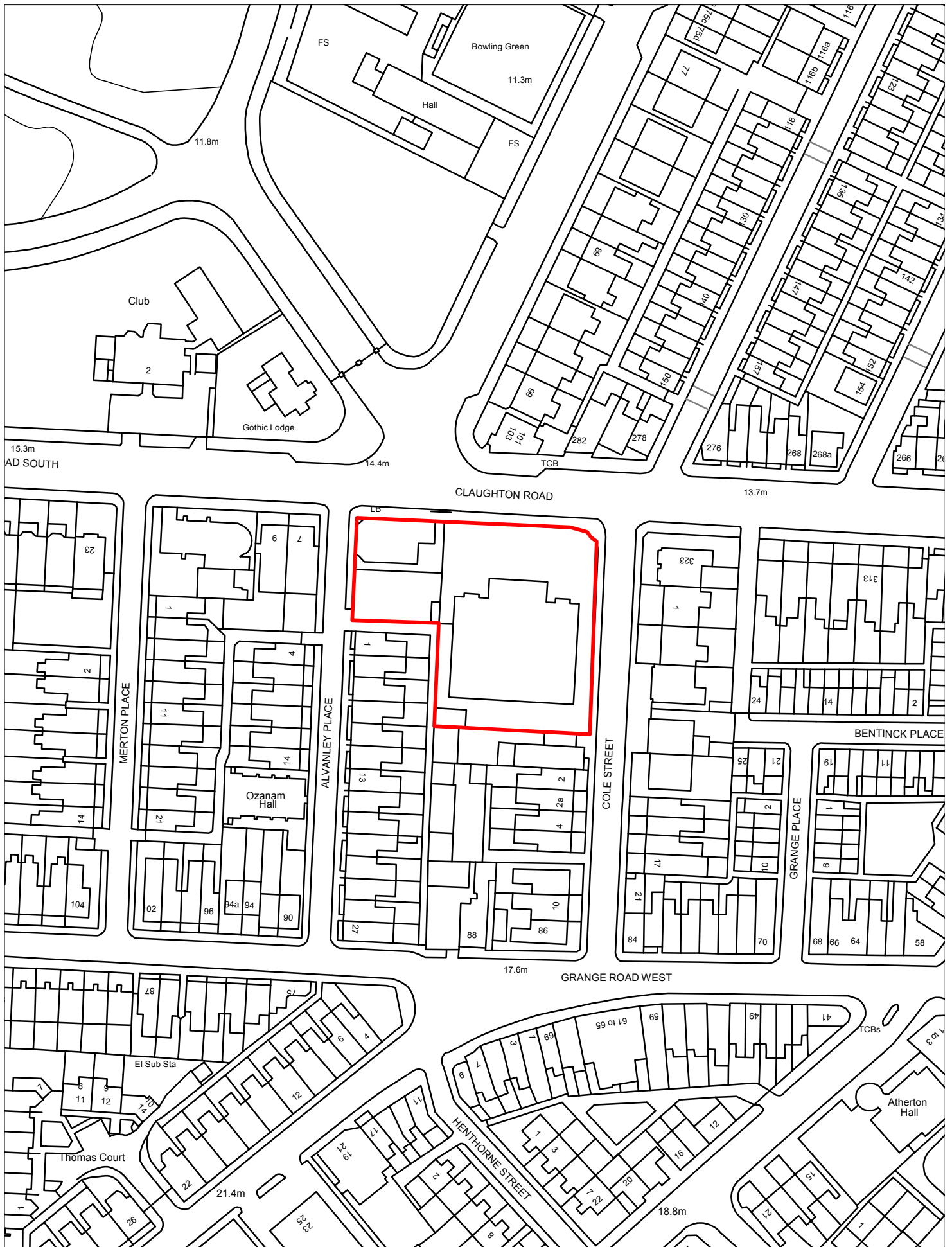
656800 Former Millhouse PH, 79 Millhouse Lane, Moreton

Scale 1:1250



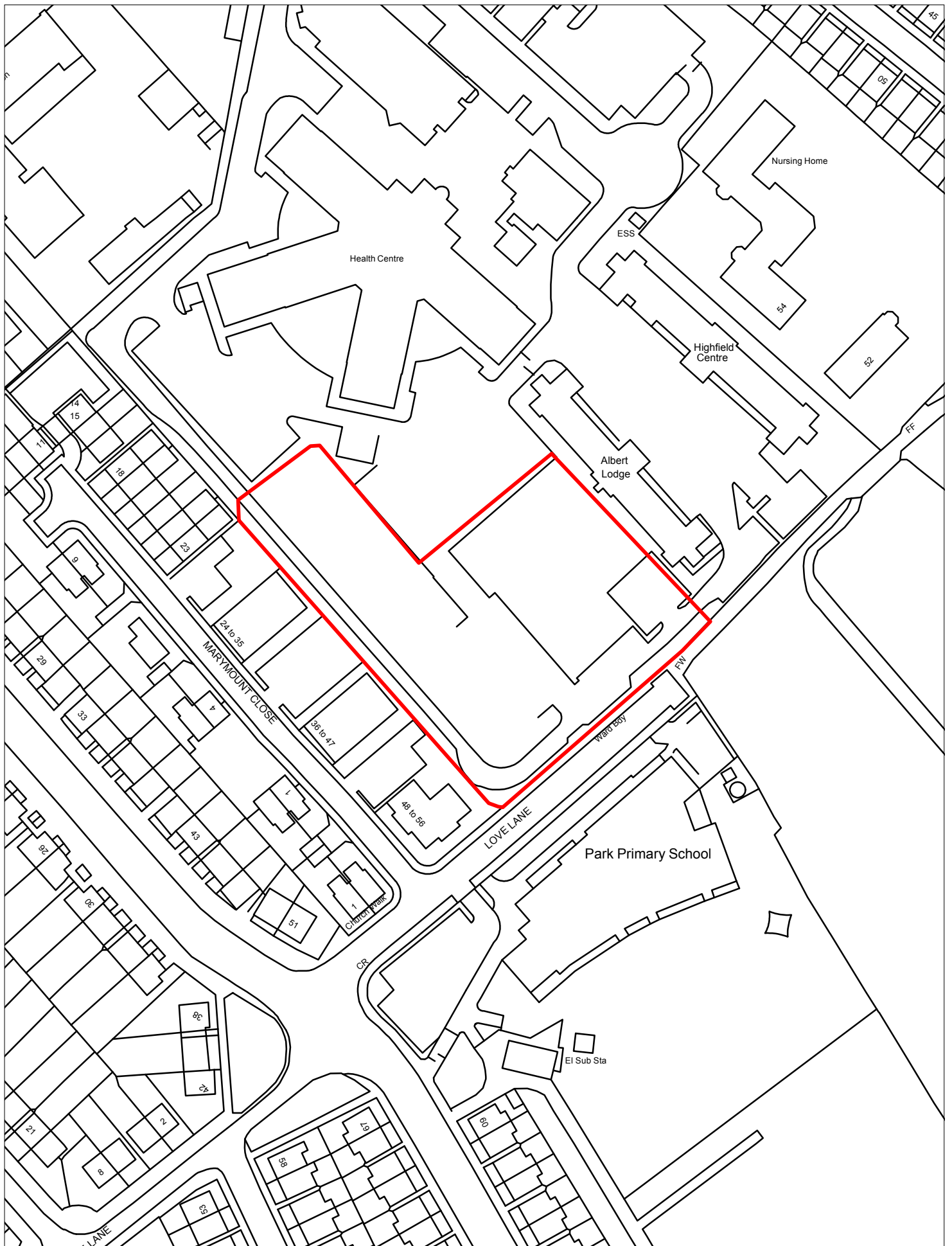
659400 59 Hamilton Square, Birkenhead

Scale 1:1250



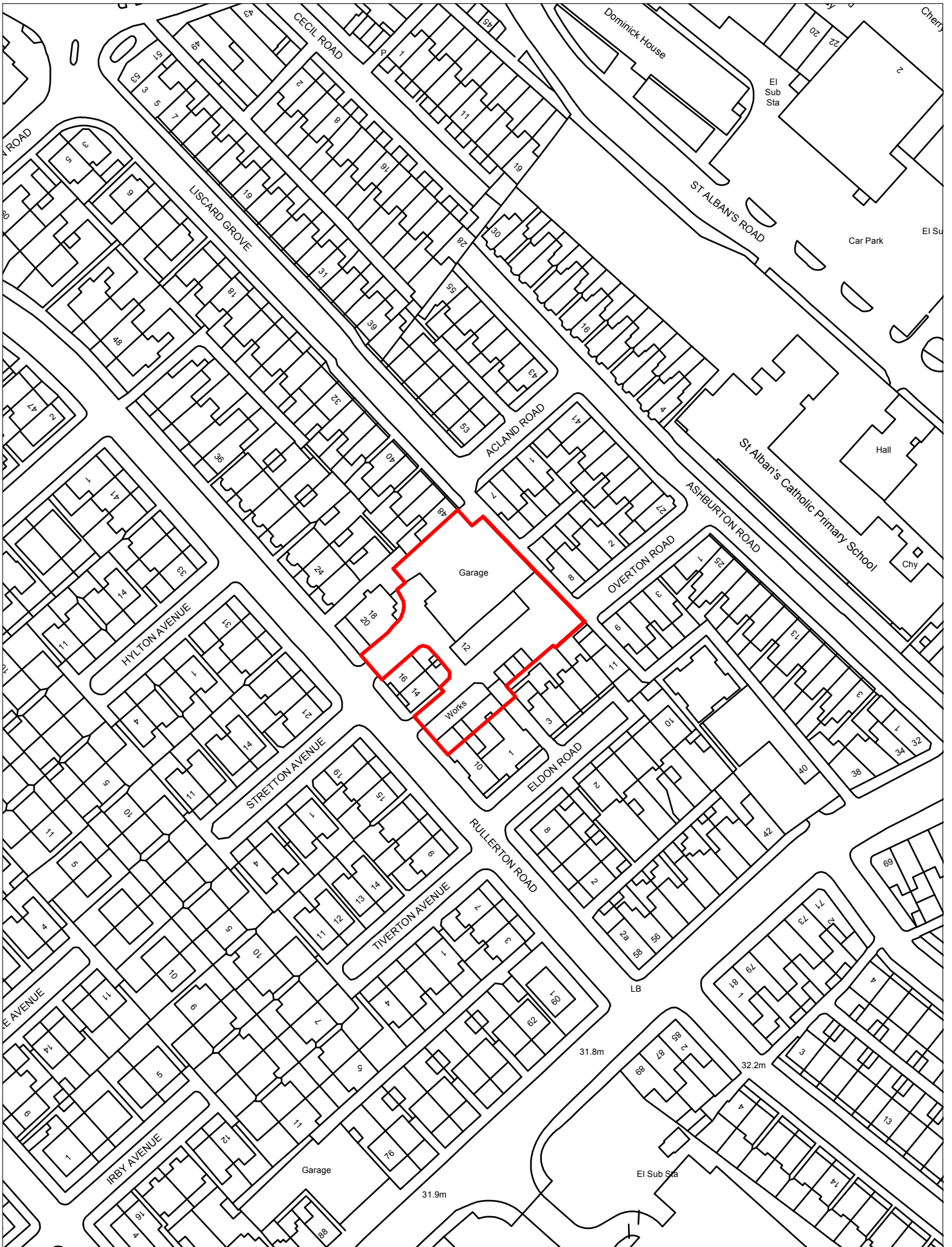
660900 Former Primary School, Cole Street, Birkenhead

Scale 1:1250



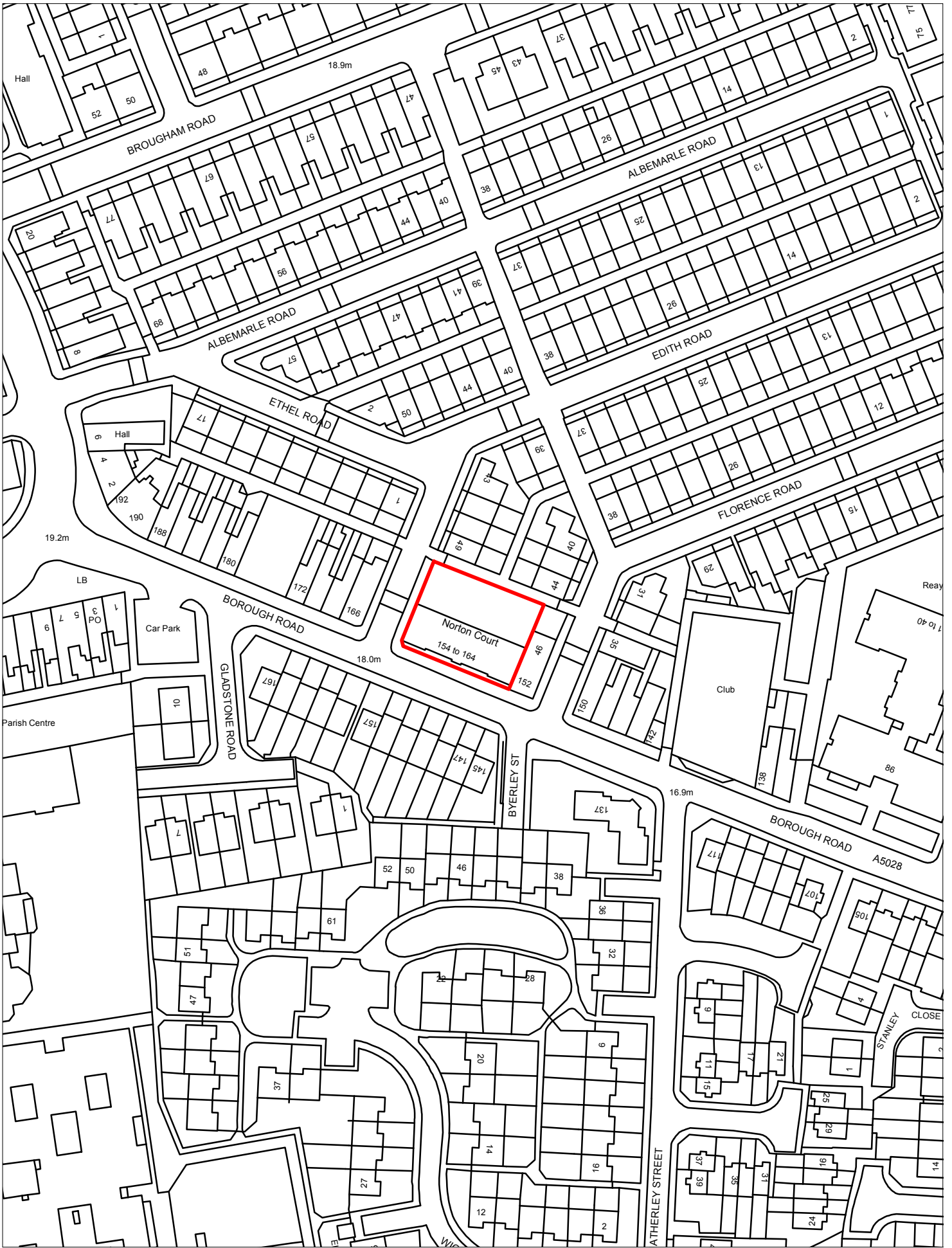
661200 Rear of 23-25 Marymount Close, Love Lane, Liscard

Scale 1:1250



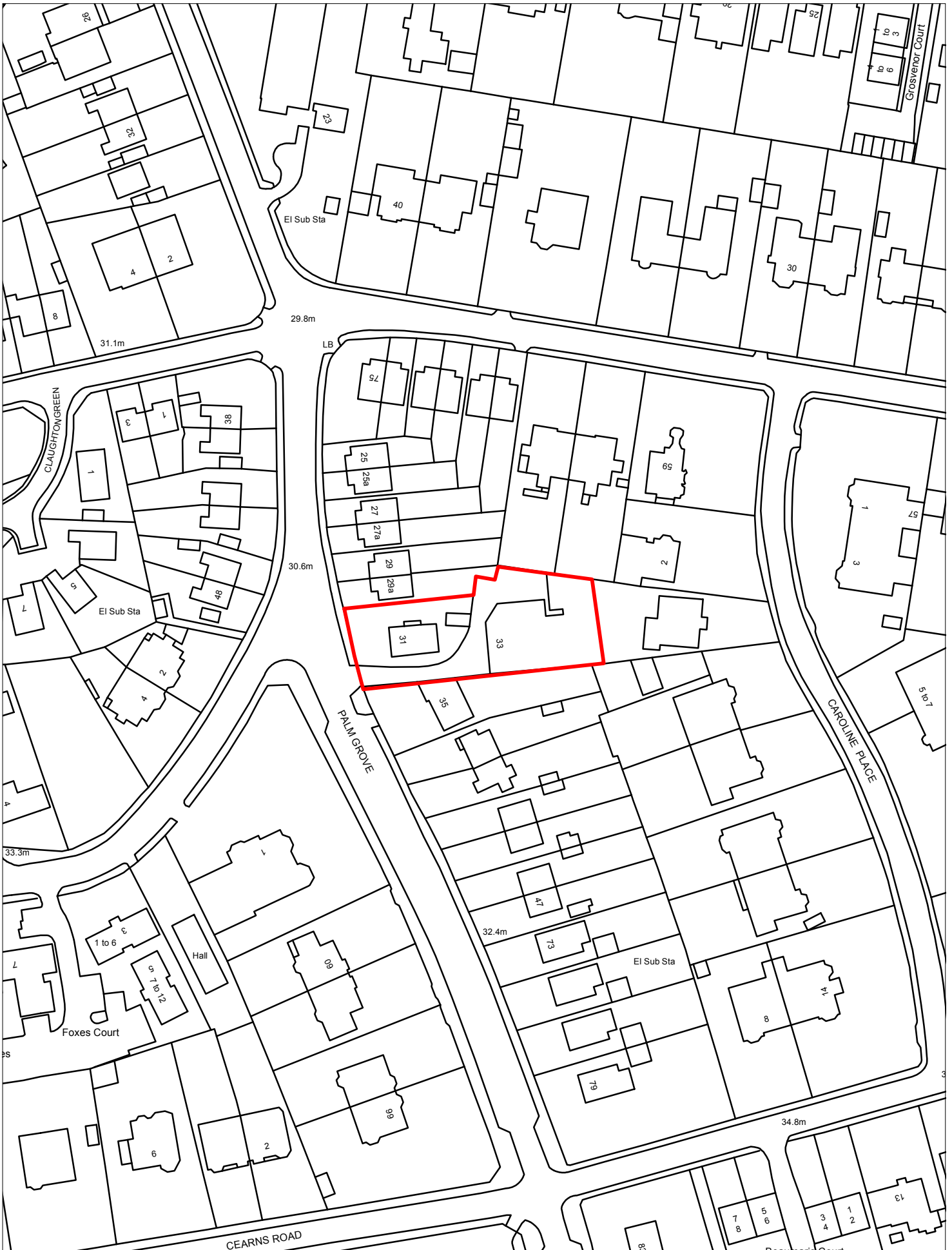
662300 Garage, rear of 18 Rullerton Road, Liscard

Scale 1:1250



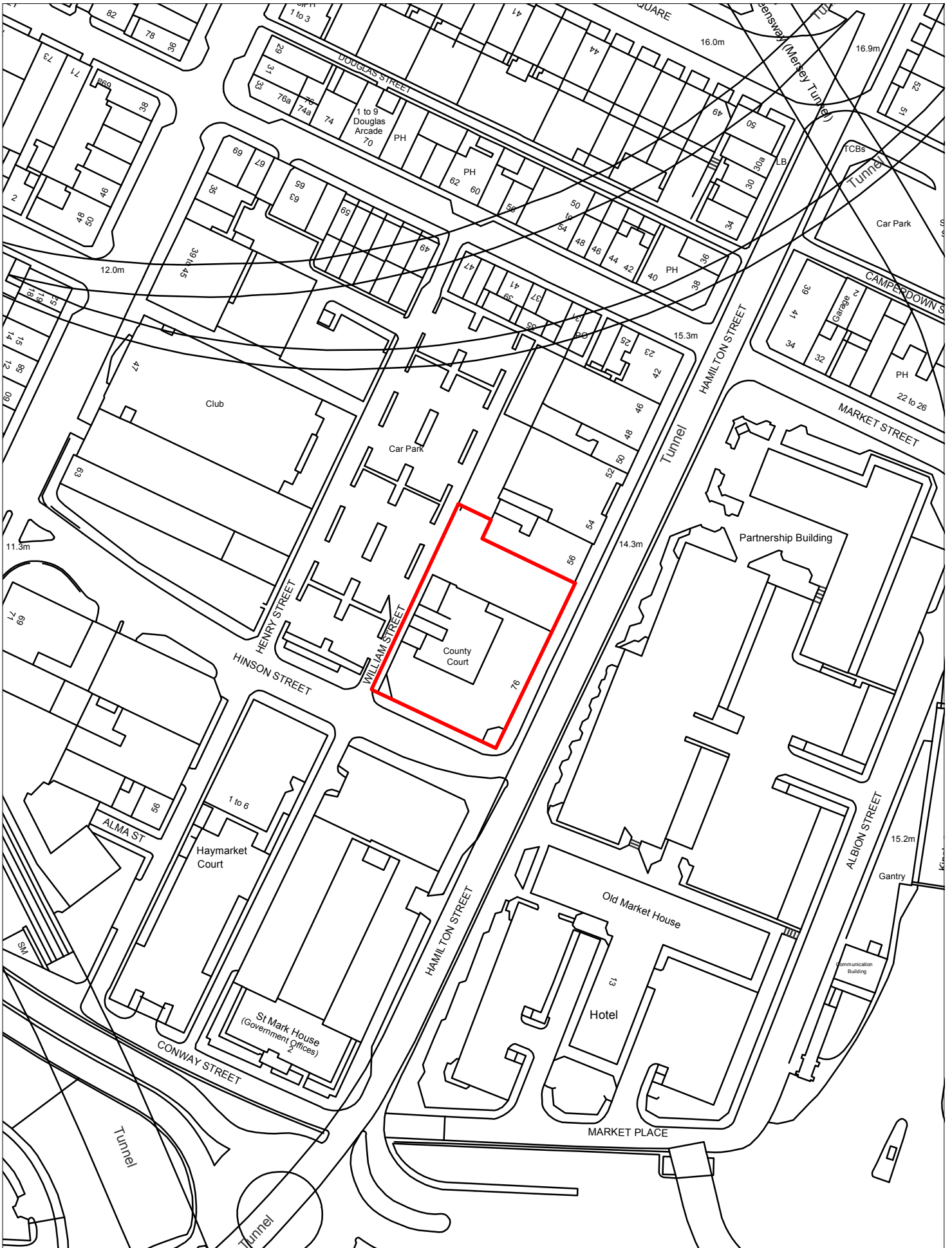
663100 Norton Court, 160 Borough Road, Seacombe

Scale 1:1250



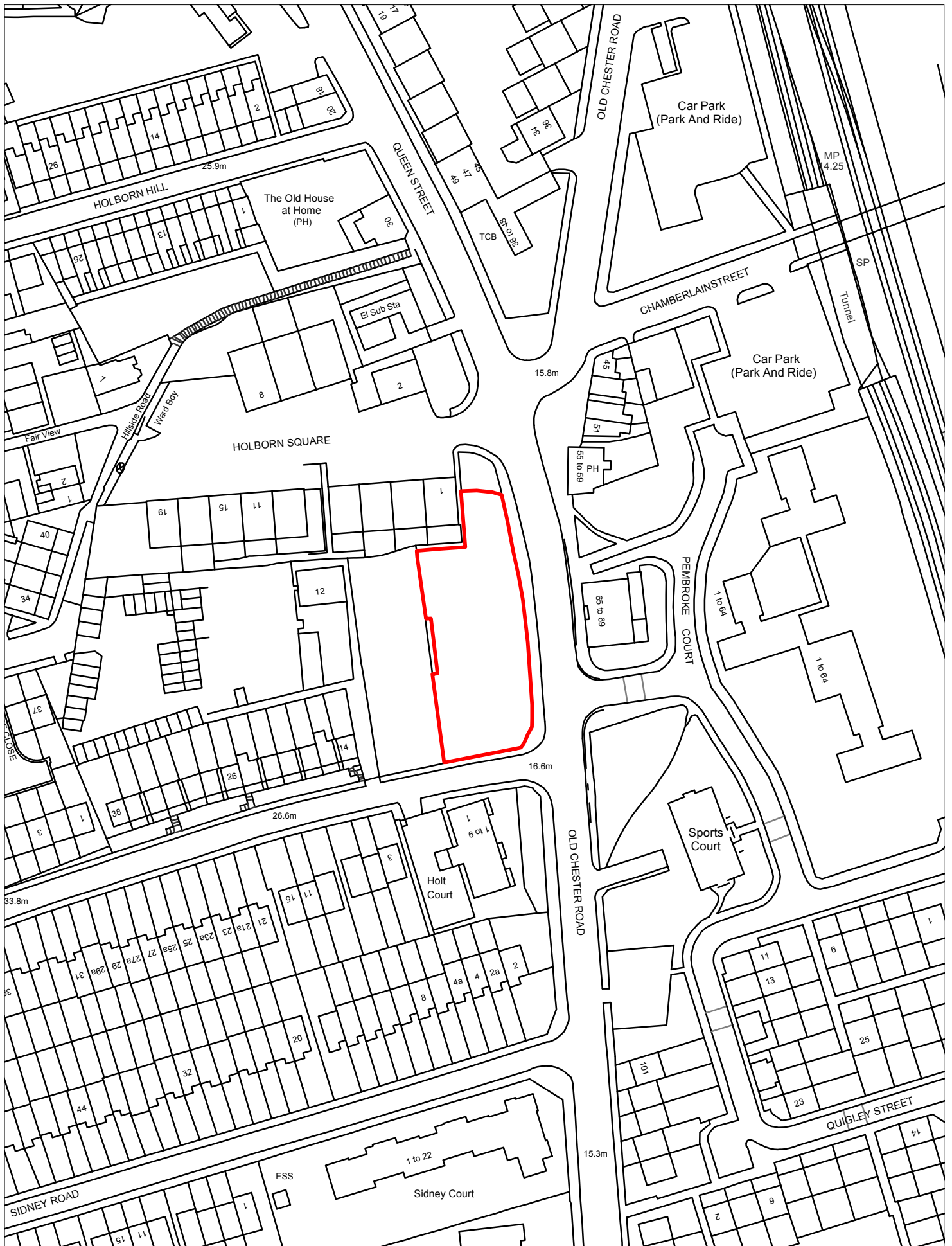
665400 31-33 Palm Grove, Oxtou

Scale 1:1250



666200 76 Hamilton Street, Birkenhead

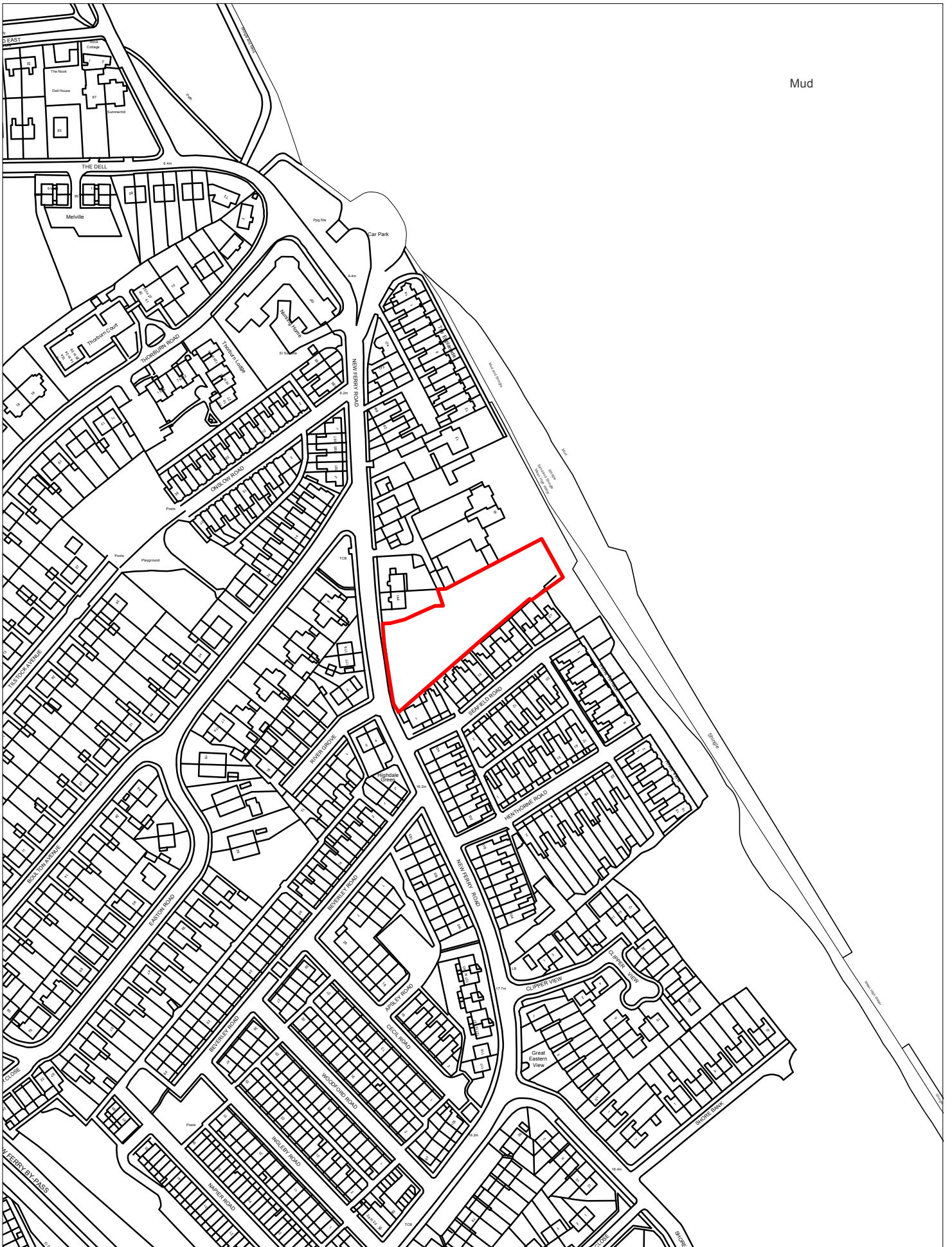
Scale 1:1250



667700 Holt Road Old Chester Road, Tranmere

Scale 1:1250

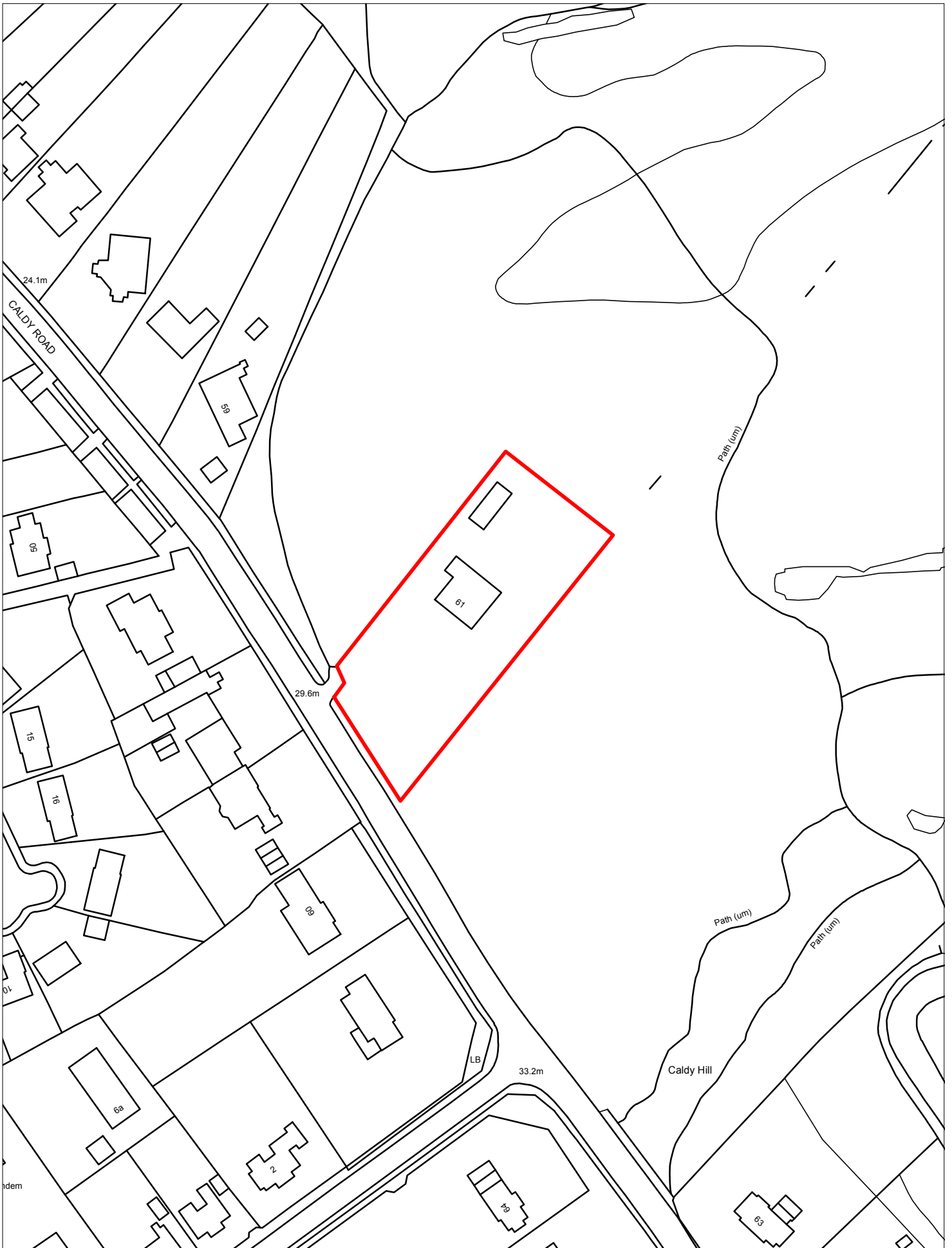
Mud



667800 Adjacent 16 The Esplanade, New Ferry

Scale 1:2500

© Crown copyright and database rights 2017 Ordnance Survey 100019803



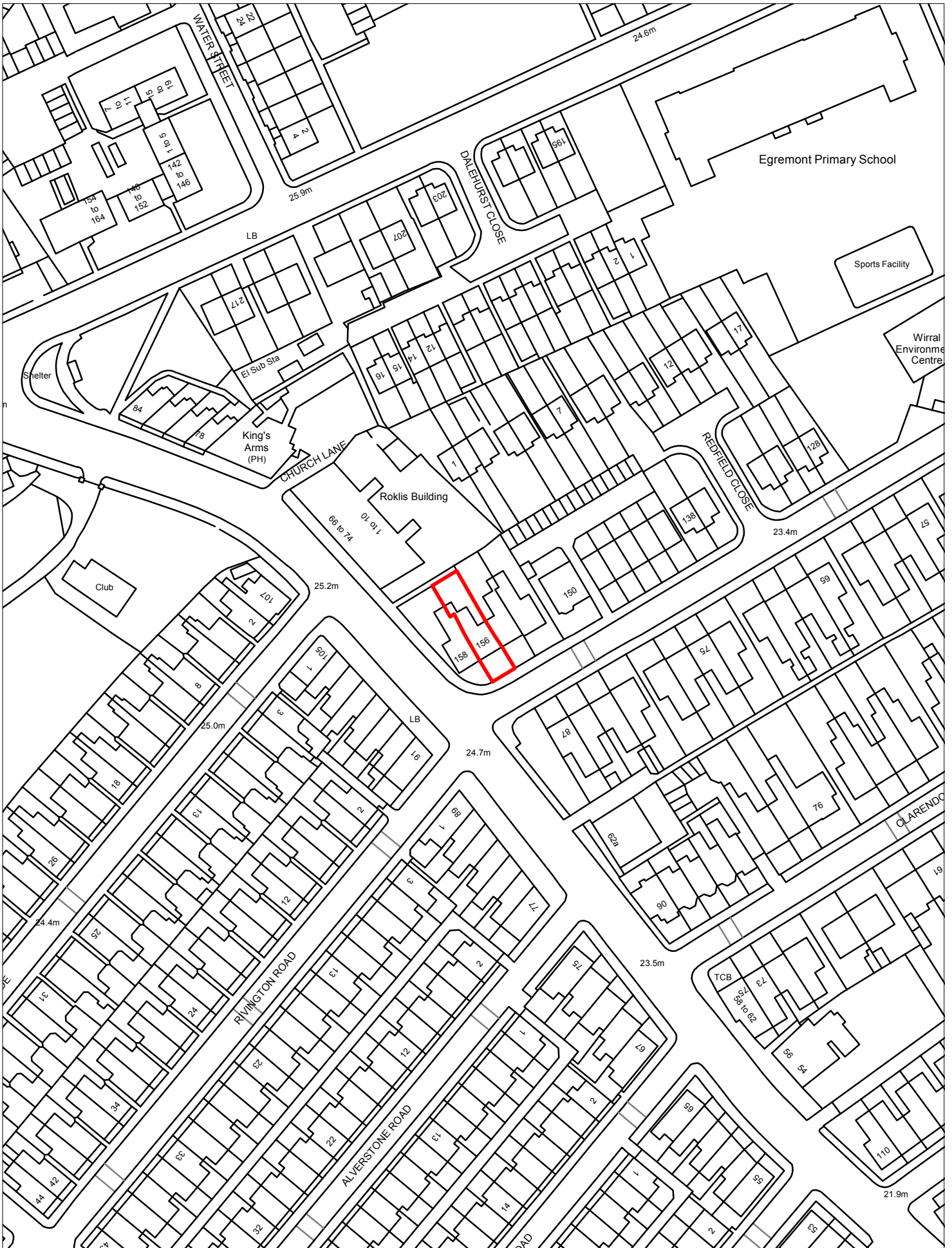
668600 The Sundial, 61 Caldy Road, Caldy

Scale 1:1250



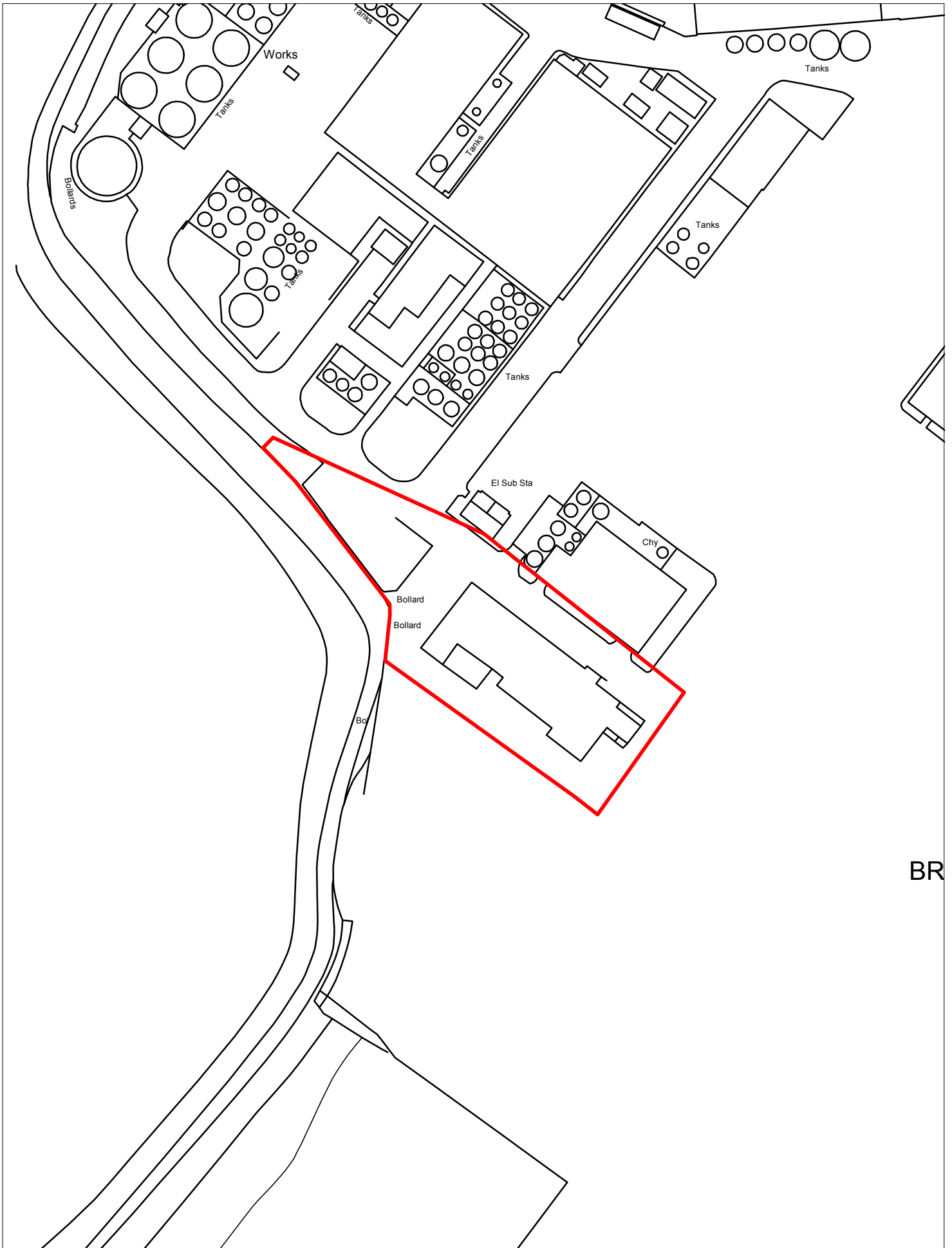
671300 Former Open Arms PH, Bidston Avenue, Cloughton

Scale 1:1250



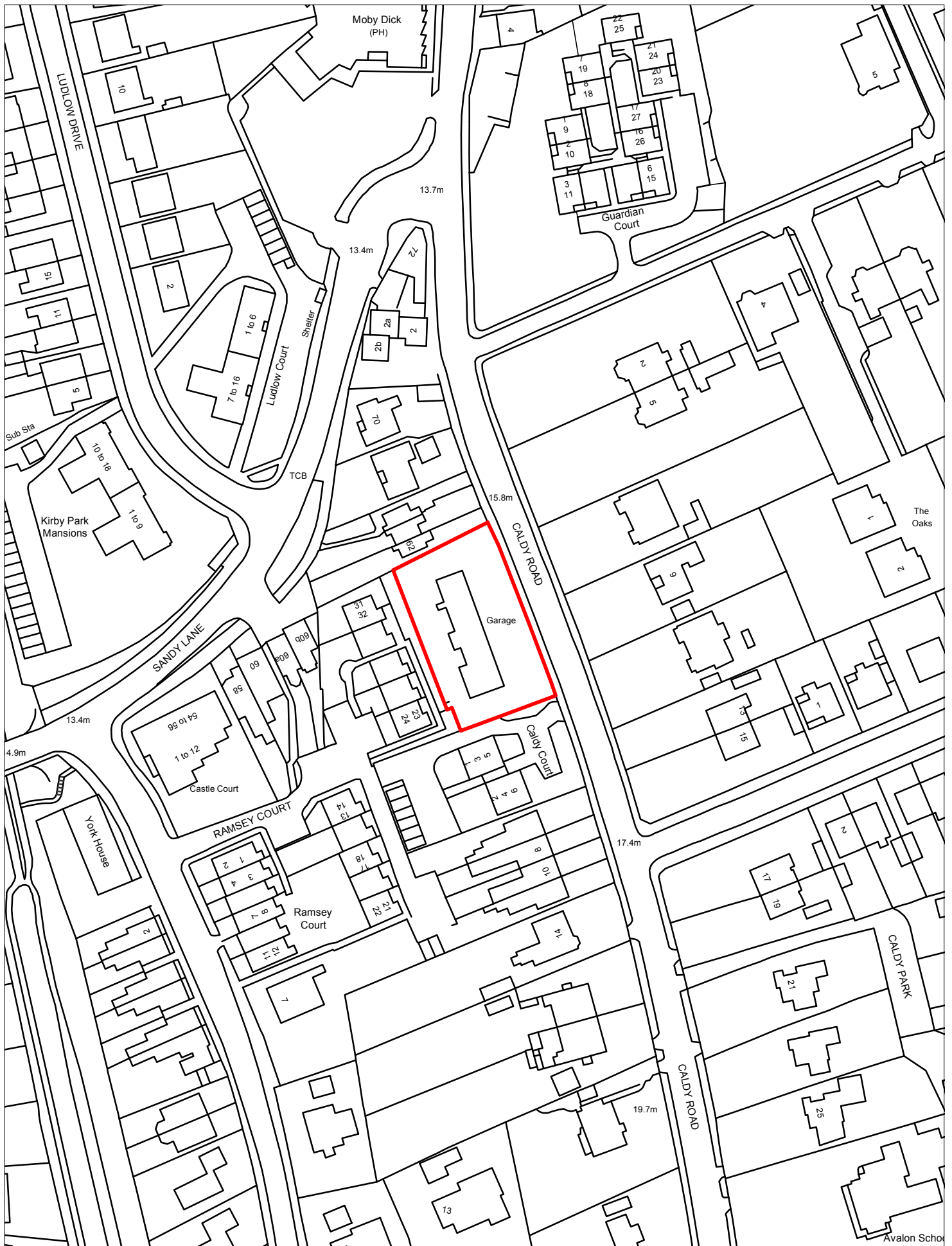
671400 156 Falkland Road, Egremont

Scale 1:1250



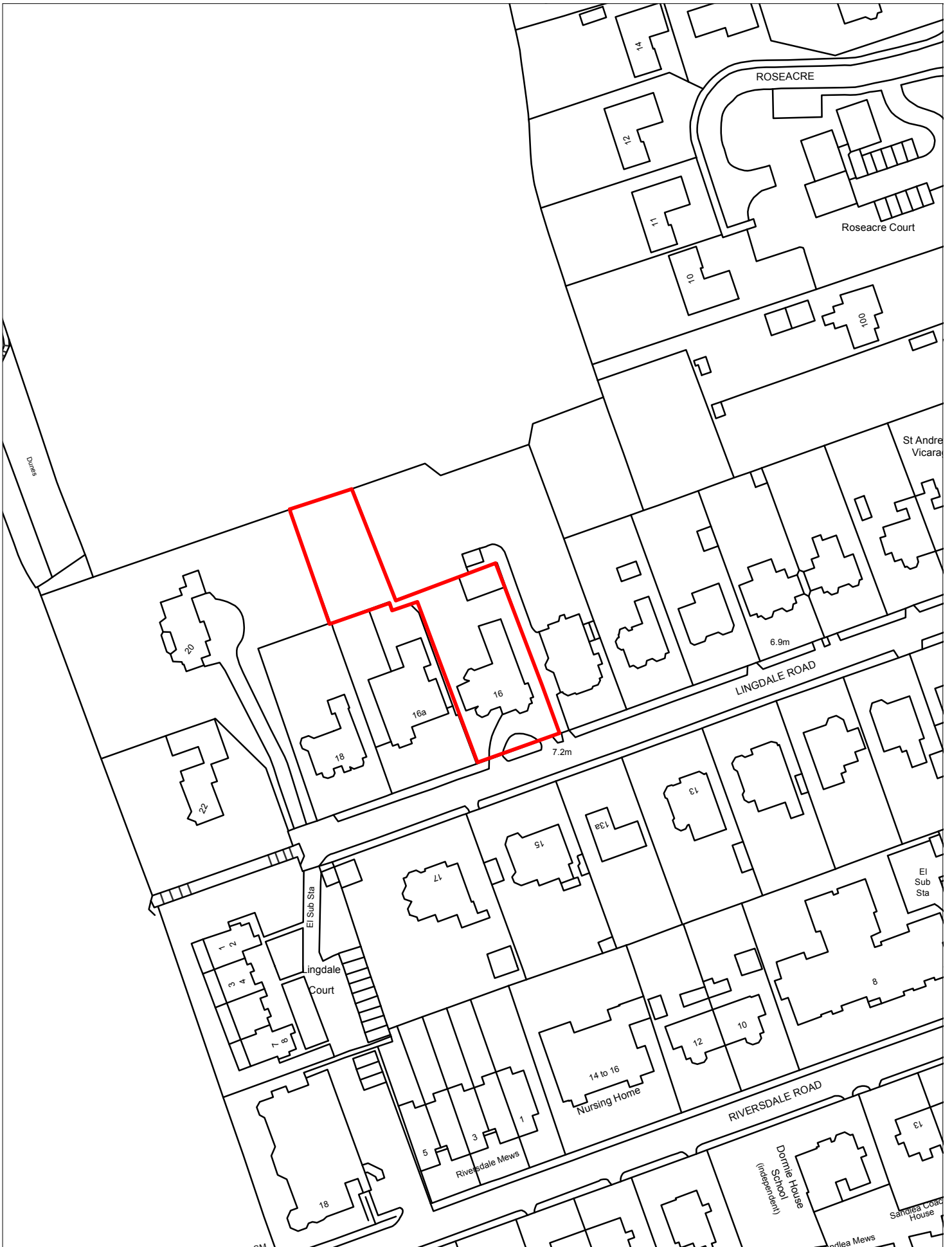
672100 Former Offices, Pool Lane, Bromborough

Scale 1:1250



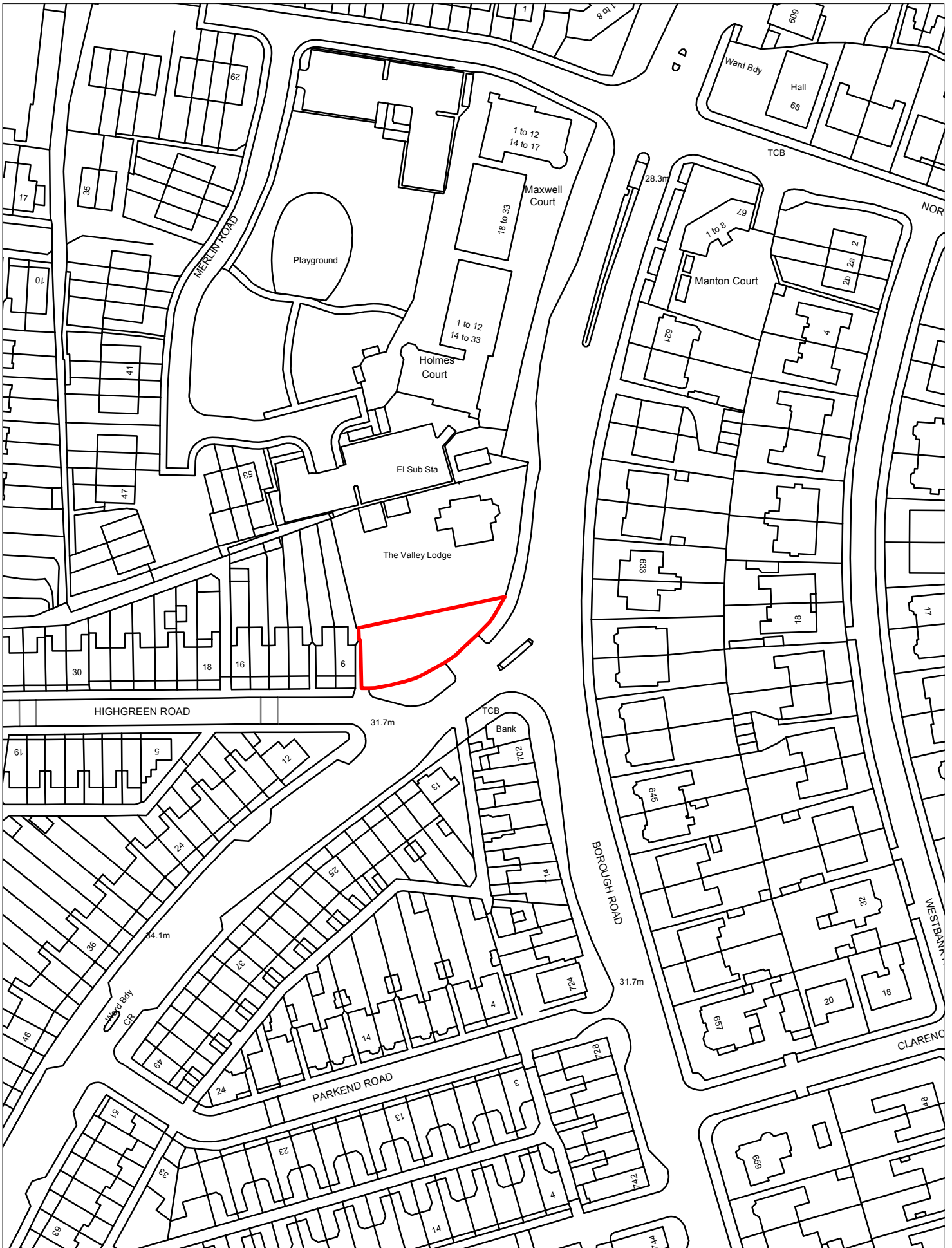
672200 Newhall Motors, Caldy Road, West Kirby

Scale 1:1250



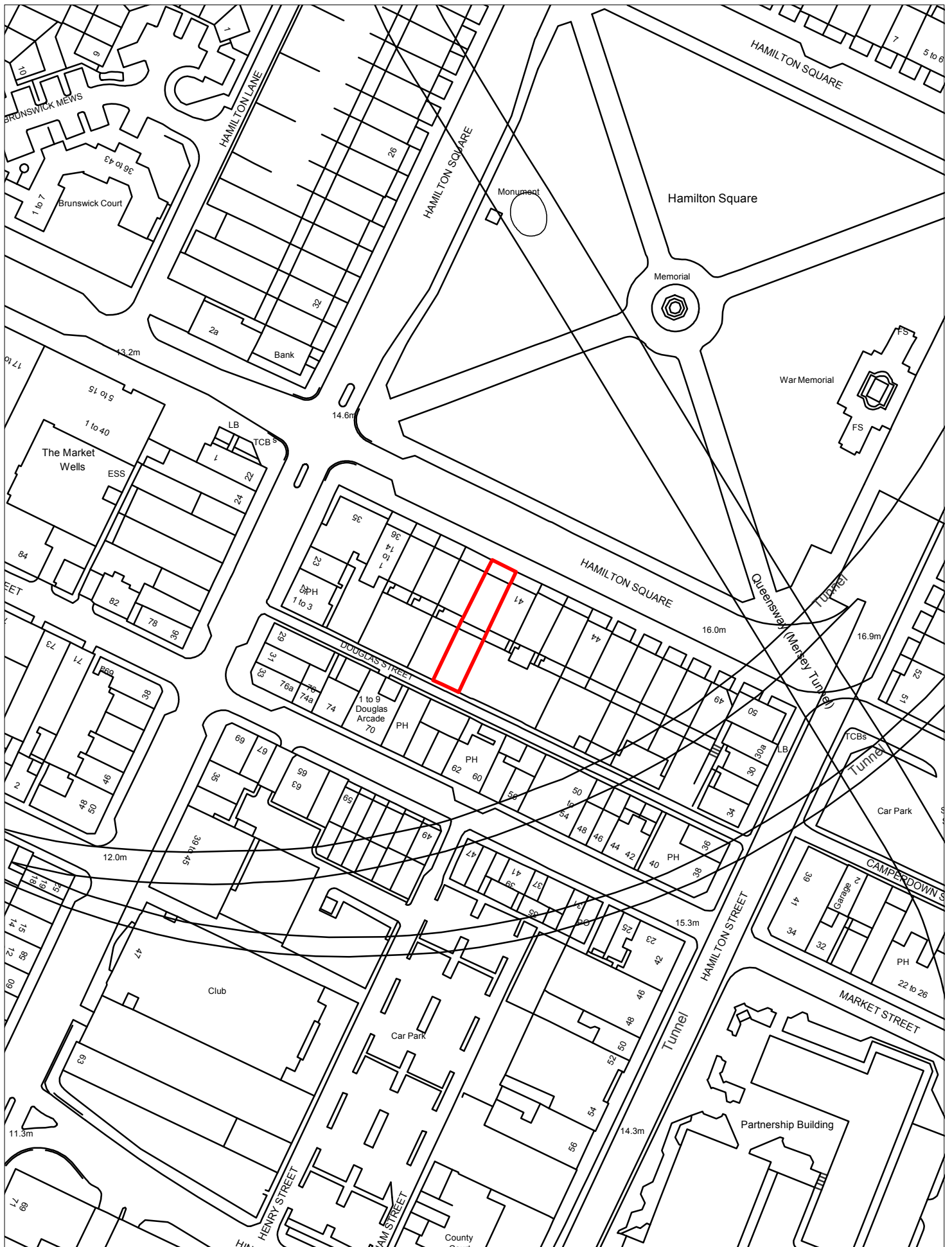
672900 Westways, 16 Lingdale Road, West Kirby

Scale 1:1250



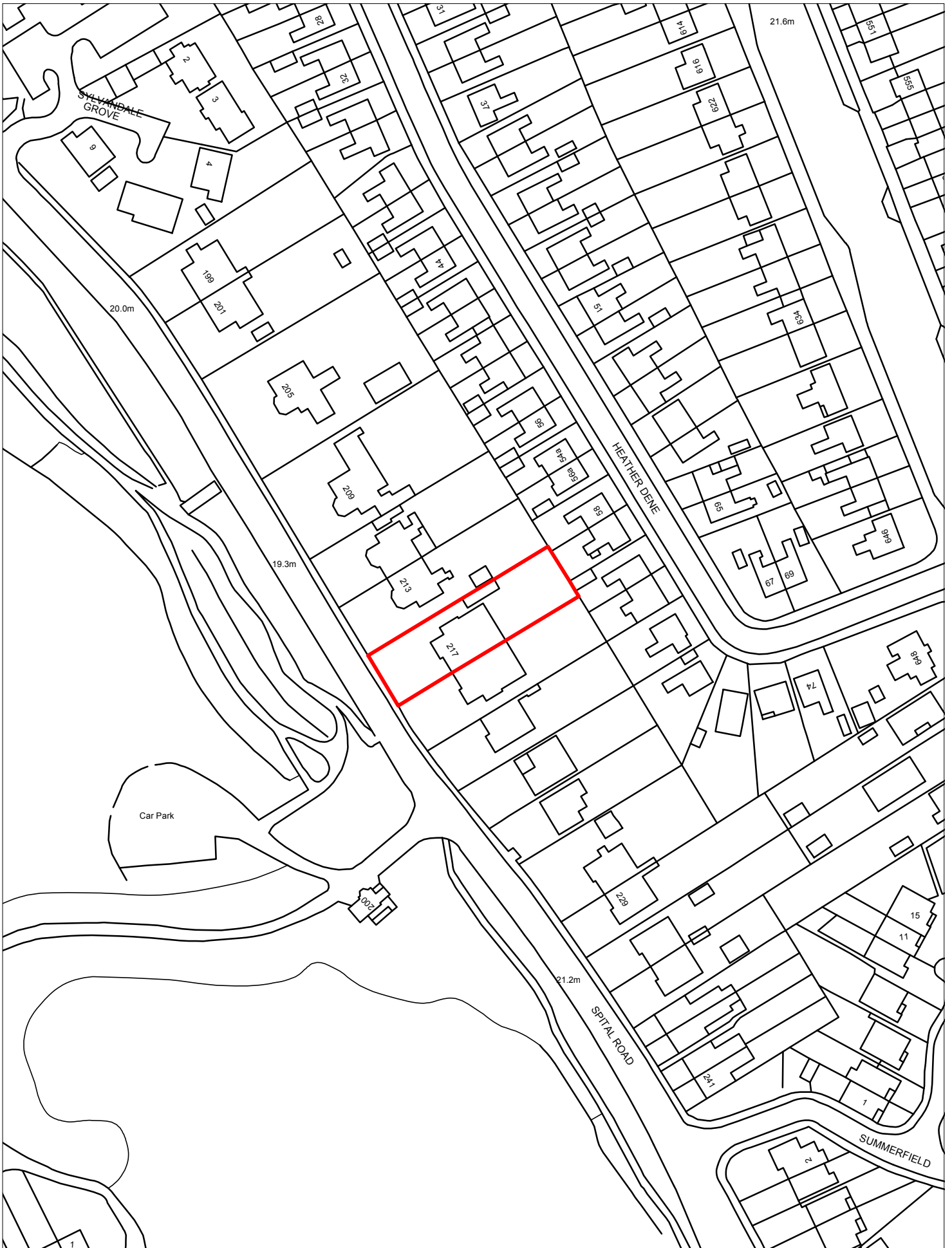
673400 Cleared Site, 2 Singleton Avenue, Prenton

Scale 1:1250



673900 40 Hamilton Square, Birkenhead

Scale 1:1250



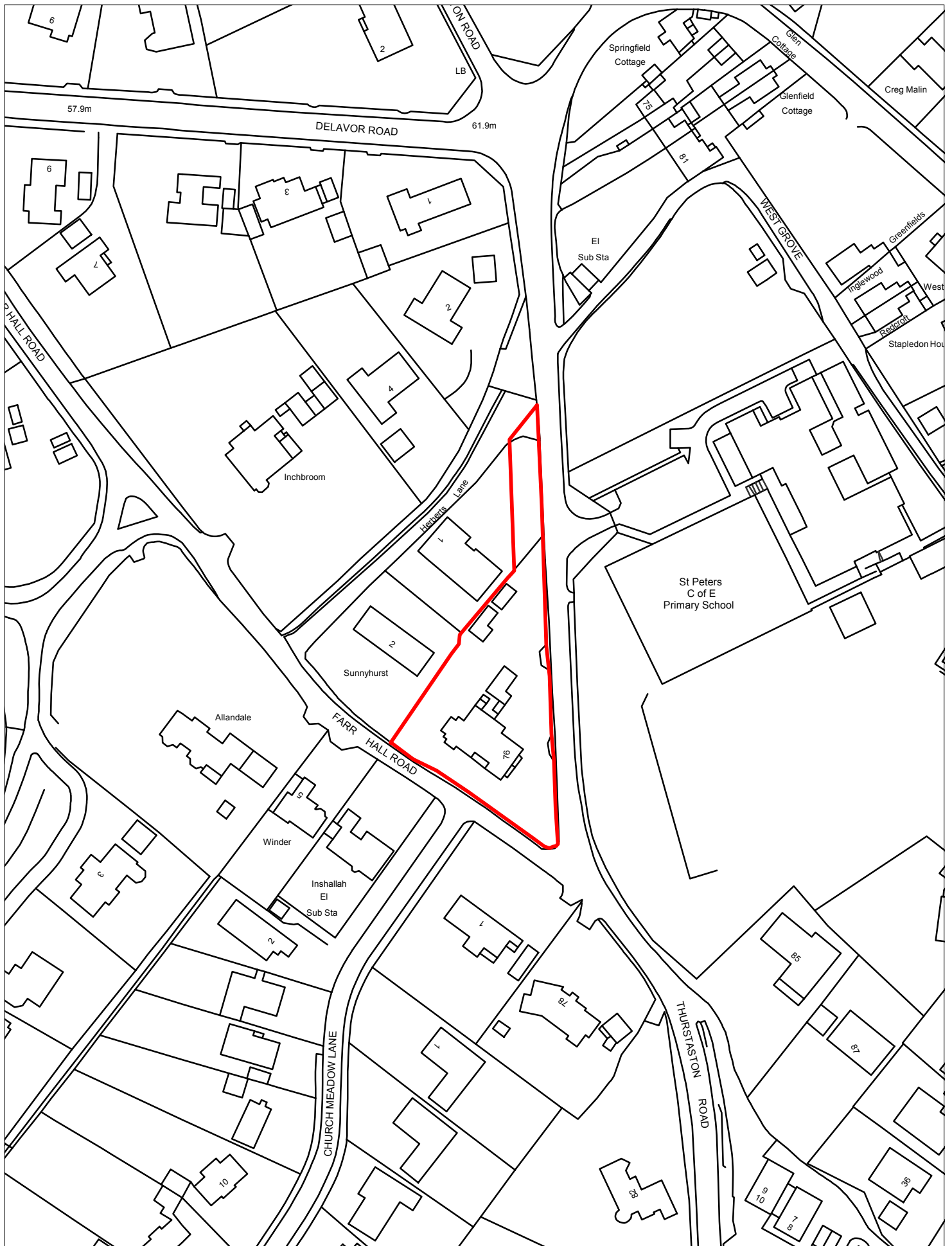
675800 217 Spital Road, Bromborough

Scale 1:1250



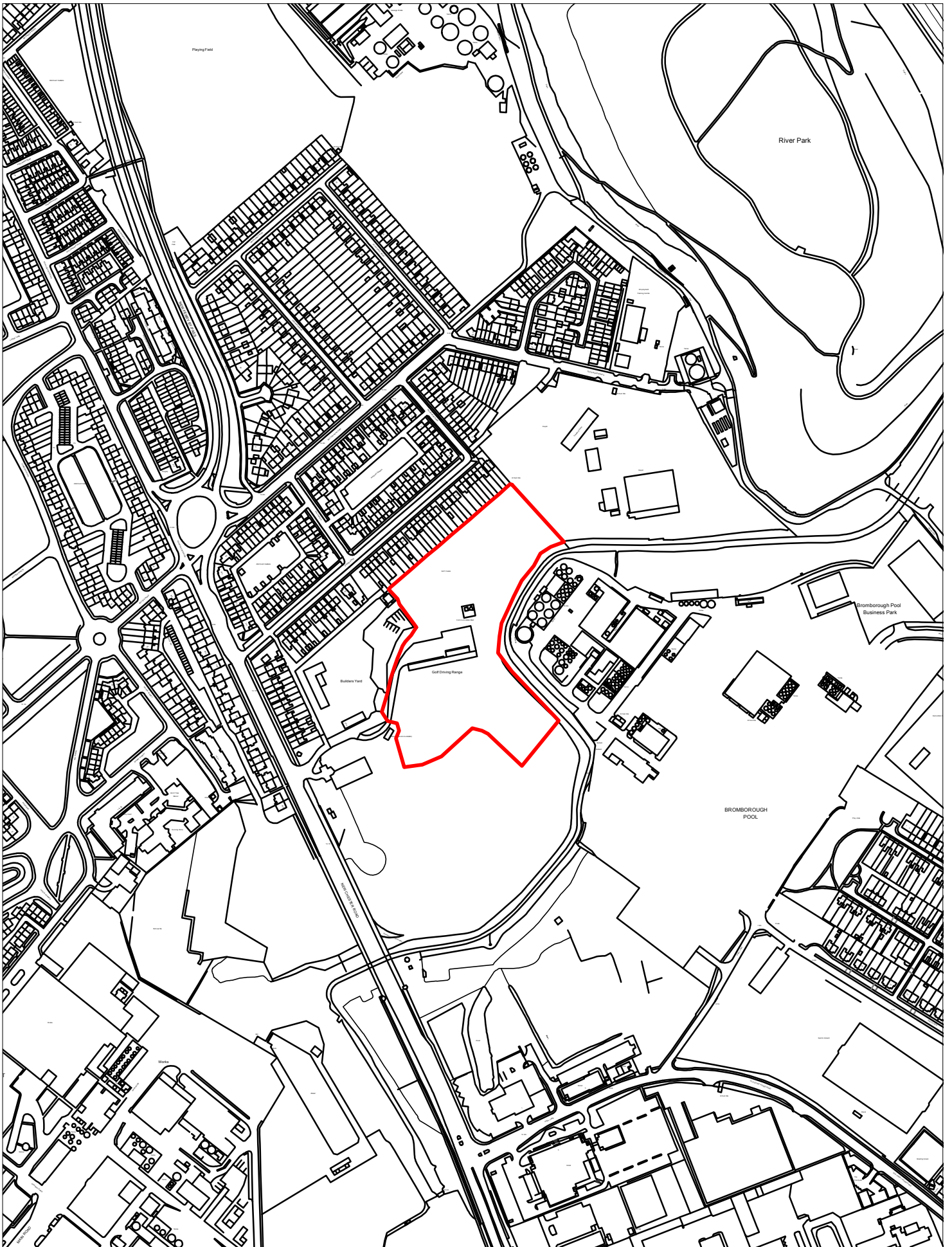
676200 Mariners Park, Ismay Drive, Egremont

Scale 1:1250



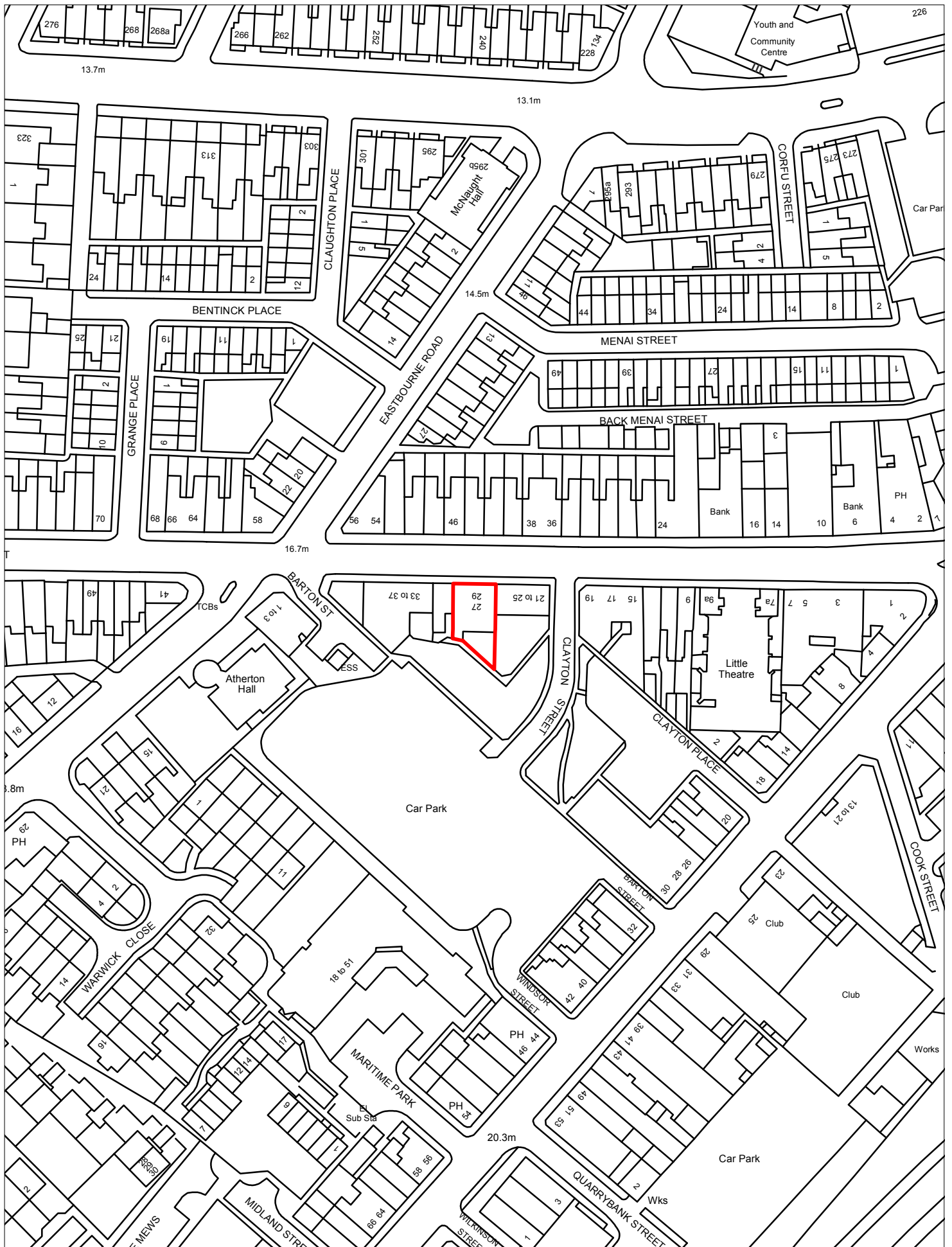
676500 Axholme, 76 Thurstaston Road, Heswall

Scale 1:1250



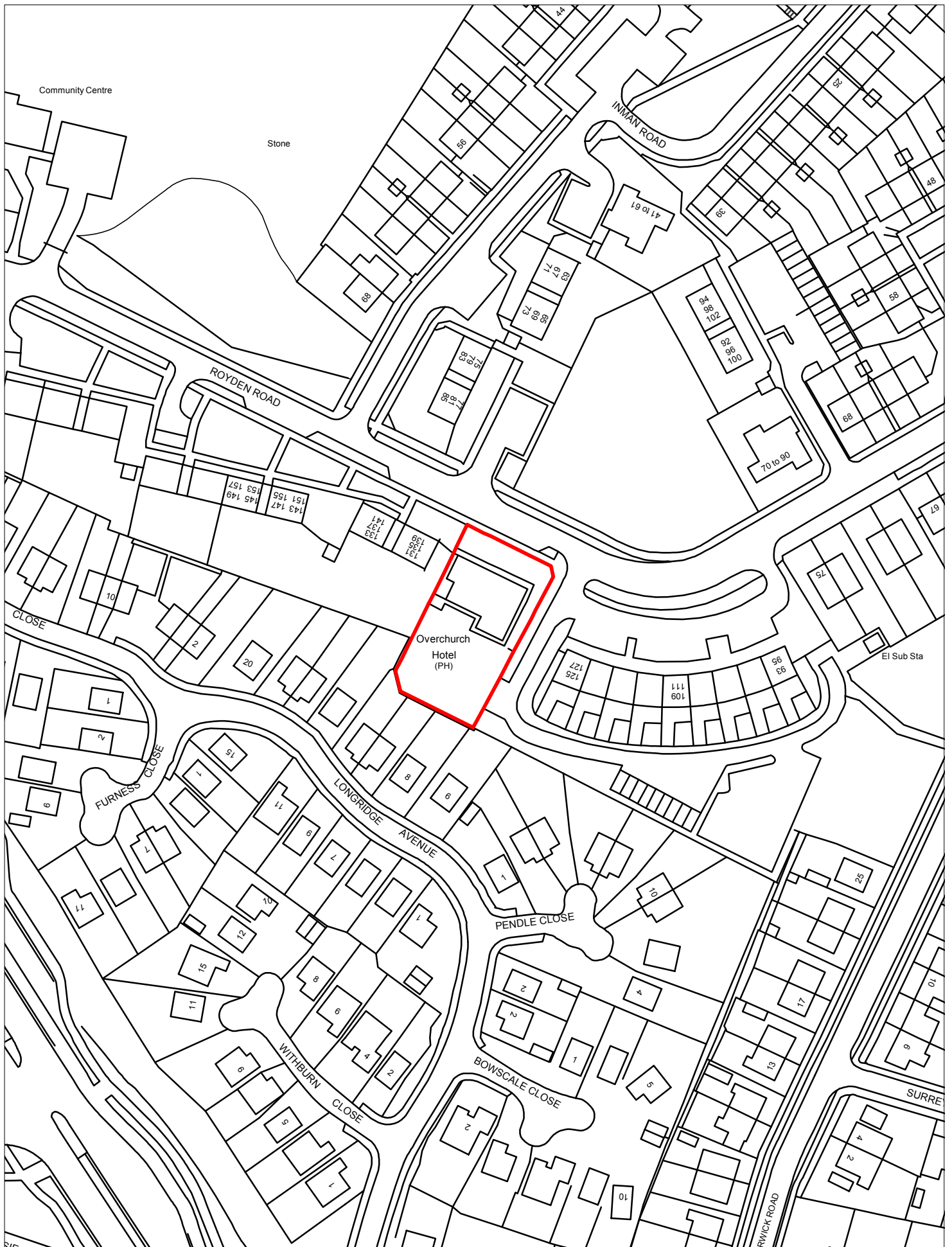
676600 Rear of Whitebridge, Bromborough

Scale 1:5000



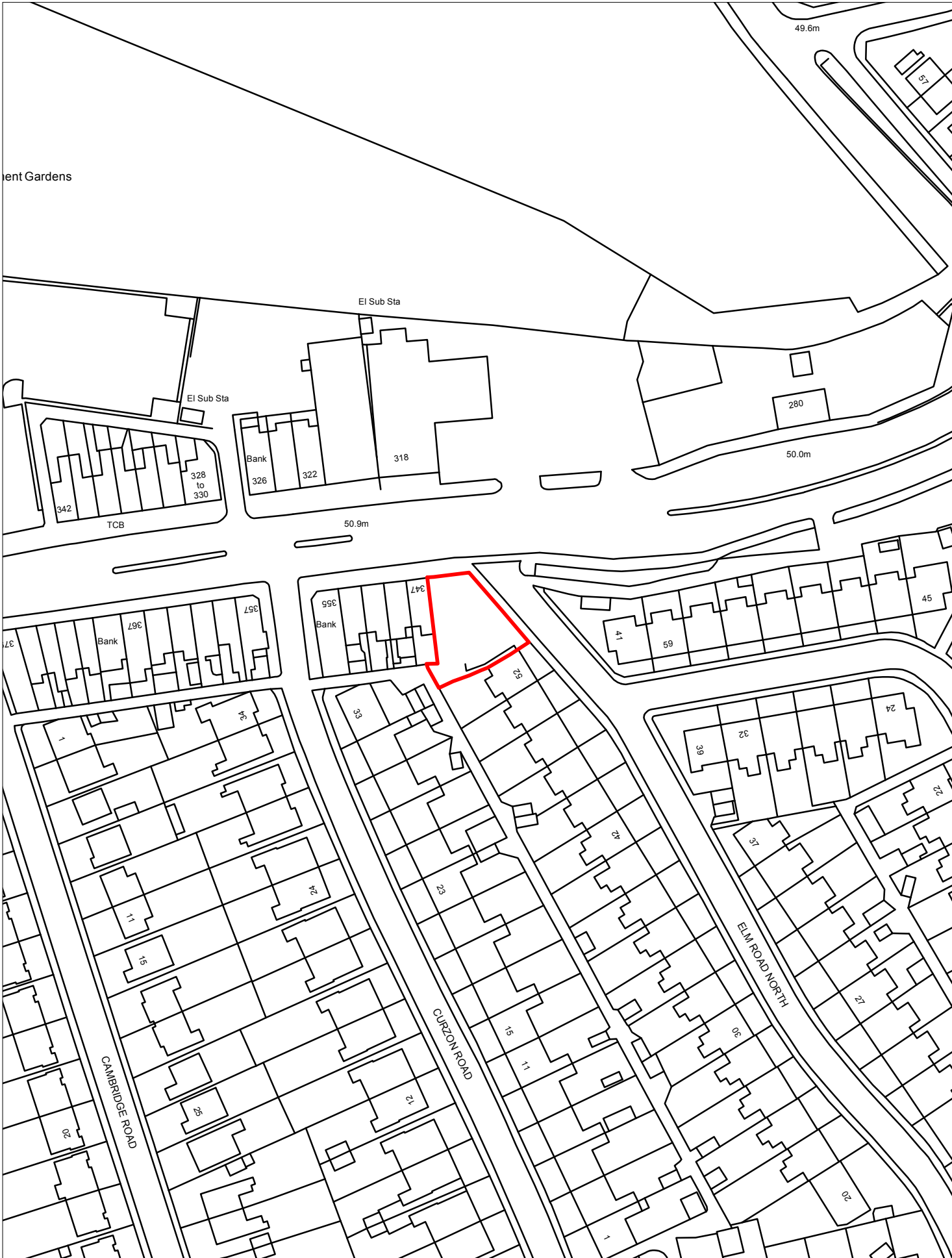
677000 Former Red Cross, 27-29 Grange Road West, Birkenhead

Scale 1:1250



678700 Former Overchurch PH, 129 Royden Road, Upton

Scale 1:1250



679000 Former Dave Pluck, 343 Woodchurch Road, Prenton

Scale 1:1250